



Document Path: \\atsd\p\NTClaims\CLAIMMAP\Qe01\_29\Port Curtis Coral Coast\PCCC\_TR\_ILUA\_2017\MXD\2017\013\Schedule\_2\QOCU\_29\_PCCC\_A3P\_TR\_ILUA\_2017\_Schedule2\_Mapbook.mxd

**TENURE RESOLUTION INDIGENOUS LAND USE AGREEMENT**

**LEGEND**

- Schedule 2 - Immediate Surrender Area
- External boundary
- DCDB
- Local Government Area boundaries

**QUD6026/2001 Ballal, Gurang, Gooreng Gooreng, Taribelang Bunda Claim (QC2001/029) Sheet 148 of 219**

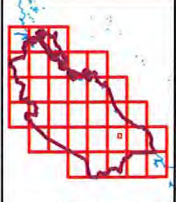
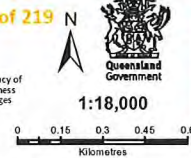
Compilation : Land Tenure Information obtained from the Digital Cadastral Data Base (July 2014), Department of Natural Resources & Mines, Brisbane.  
The Land Registry in the Department of Natural Resources & Mines should be consulted for verification of tenures.

Feature names shown on this map have been obtained from available information. It is possible that errors and omissions may exist. While every care is taken to ensure the accuracy of this data, the Department of Natural Resources & Mines, and/or contributors to this publication, makes no representations or warranties about its accuracy, reliability, completeness or suitability for any particular purpose and disclaims all responsibility and all liability (including without limitation, liability in negligence) for all injuries, expenses, losses, damages (including indirect or consequential damages) and costs which might be incurred as a result of the data being inaccurate or incomplete in any way or for any reason.

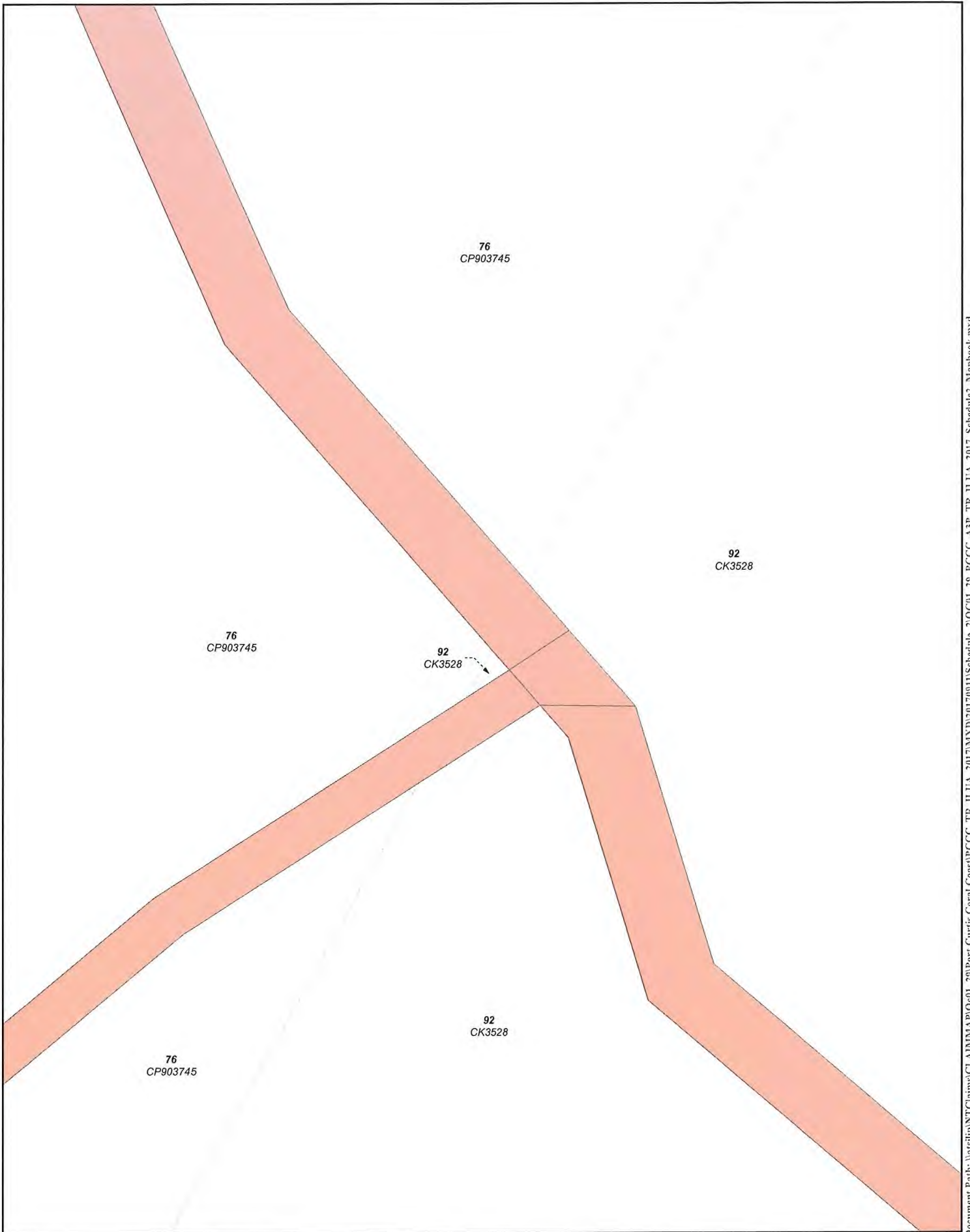
Copyright protects this publication. Except for purposes permitted by the Copyright Act 1968, reproduction by any means (photocopying, electronic, mechanical, recording or otherwise) is prohibited without the prior written permission of the Department of Natural Resources & Mines.

All enquiries: The Manager, Client Mapping Services, Department of Natural Resources and Mines, GPO Box 2454, Brisbane, QLD 4001




Produced by the Department of Natural Resources and Mines,  
© The State Of Queensland (Department of Natural Resources and Mines) October 2017.



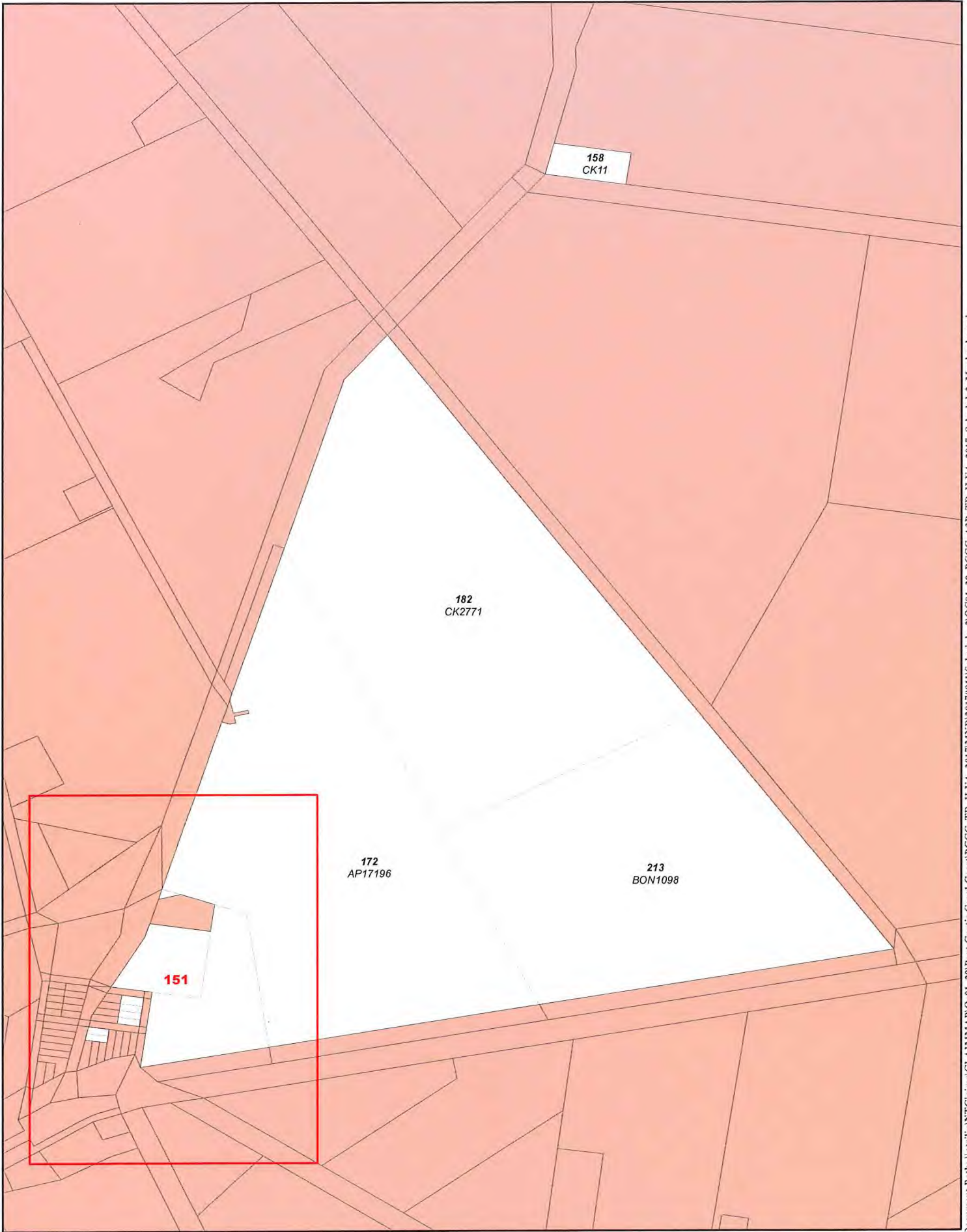
**SHEET KEY**



Document Path: \ats\p\NT\Claims\CLAIMMAP\Qc01\_29\Port Curtis Coral Coast\PCCC\_TR\_ILUA\_2017\MXD\20170911\Schedule\_2\QCV1\_29\_PCCC\_A3P\_TR\_ILUA\_2017\_Schedule2\_Mapbook.mxd

<p><b>LEGEND</b></p> <ul style="list-style-type: none"> <li><span style="display: inline-block; width: 15px; height: 10px; background-color: #f4a460; border: 1px solid black; margin-right: 5px;"></span> Schedule 2 - Immediate Surrender Area</li> <li><span style="display: inline-block; width: 15px; height: 10px; border: 2px solid black; margin-right: 5px;"></span> External boundary</li> <li><span style="display: inline-block; width: 15px; height: 10px; background-color: #e0e0e0; border: 1px solid black; margin-right: 5px;"></span> DCDB</li> <li><span style="display: inline-block; width: 15px; height: 10px; border: 2px solid yellow; margin-right: 5px;"></span> Local Government Area boundaries</li> </ul>	<p><b>TENURE RESOLUTION INDIGENOUS LAND USE AGREEMENT</b></p> <p><b>QUD6026/2001 Bailai, Gurang, Gooreng Gooreng, Taribelang Bunda Claim (QC2001/029) Sheet 149 of 219</b></p> <p><small>Compilation : Land Tenure Information obtained from the Digital Cadastral Data Base (July 2014), Department of Natural Resources &amp; Mines, Brisbane. The Land Registry in the Department of Natural Resources &amp; Mines should be consulted for verification of tenures.</small></p> <p><small>Feature names shown on this map have been obtained from available information. It is possible that errors and omissions may exist. While every care is taken to ensure the accuracy of this data, the Department of Natural Resources &amp; Mines, and/or contributors to this publication, makes no representations or warranties about its accuracy, reliability, completeness or suitability for any particular purpose and disclaims all responsibility and all liability (including without limitation, liability in negligence) for all injuries, expenses, losses, damages (including indirect or consequential damage) and costs which might be incurred as a result of the data being inaccurate or incomplete in any way or for any reason.</small></p> <p><small>Copyright protects this publication. Except for purposes permitted by the Copyright Act 1968, reproduction by any means (photocopying, electronic, mechanical, recording or otherwise) is prohibited without the prior written permission of the Department of Natural Resources &amp; Mines.</small></p> <p><small>All enquiries: The Manager, Client Mapping Services, Department of Natural Resources and Mines, GPO Box 2454, Brisbane, QLD 4001</small></p> <p><small>Produced by the Department of Natural Resources and Mines, © The State Of Queensland (Department of Natural Resources and Mines) October 2017.</small></p>	 <p><b>1:1,500</b></p>  <p><small>Map Projection: GCS GDA 1994</small></p>
		 <p><b>SHEET KEY</b></p>

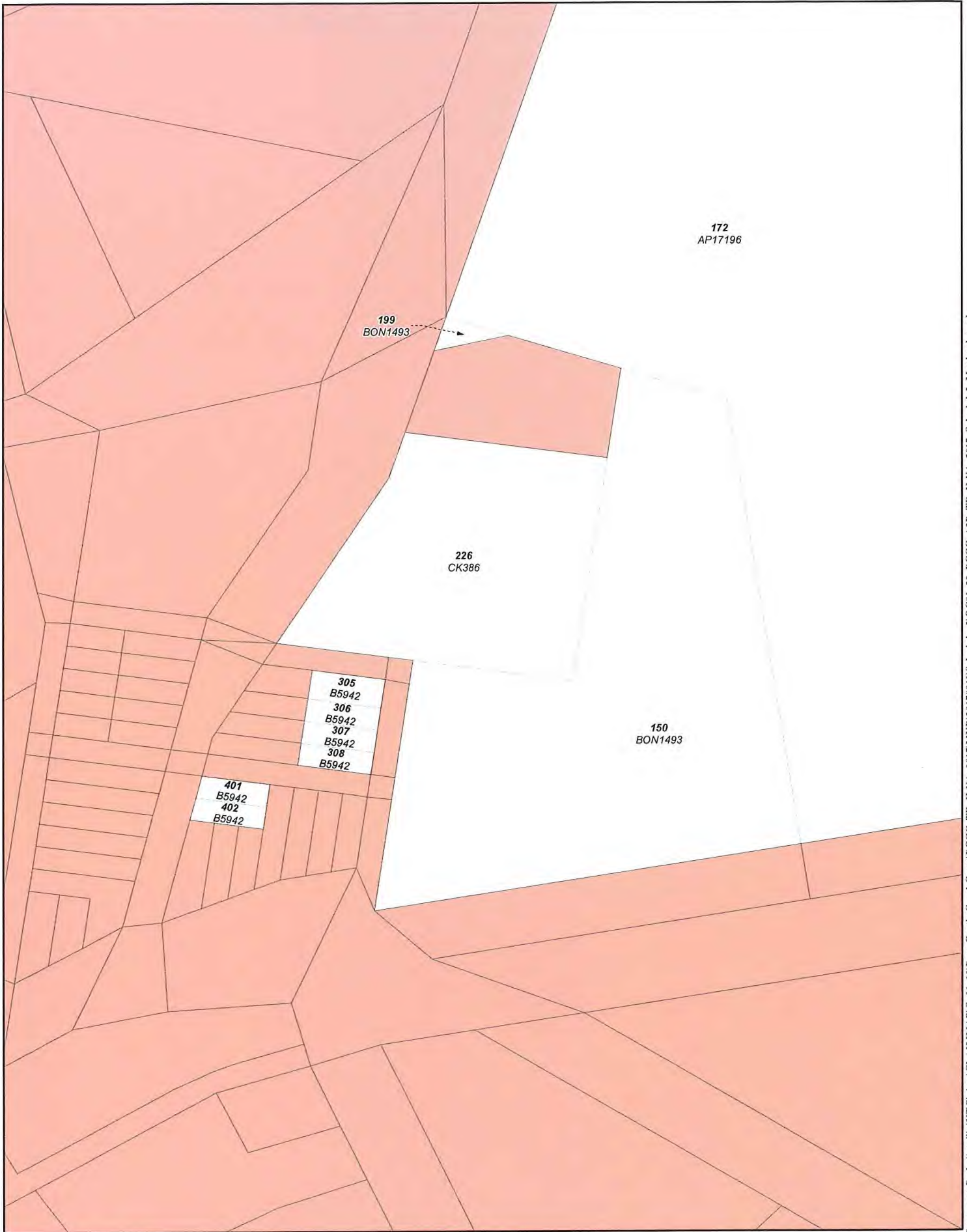




Document Path: \\atsilfrp\INT\Claims\CLAIM\MAP\Qe01\_29\Port Curtis Coral Coast\PCCC\_TR\_ILUA\_2017\MXD\20170911\Schedme\_2\QOC01\_29\_PCCC\_A3P\_TR\_ILUA\_2017\_Schedule2\_Mapbook.mxd

<p><b>LEGEND</b></p> <ul style="list-style-type: none"> <li><span style="display: inline-block; width: 15px; height: 10px; background-color: #f08080; border: 1px solid black; margin-right: 5px;"></span> Schedule 2 - Immediate Surrender Area</li> <li><span style="display: inline-block; width: 15px; height: 10px; border: 2px solid red; margin-right: 5px;"></span> External boundary</li> <li><span style="display: inline-block; width: 15px; height: 10px; border: 1px solid black; margin-right: 5px;"></span> DCDB</li> <li><span style="display: inline-block; width: 15px; height: 10px; background-color: yellow; border: 1px solid black; margin-right: 5px;"></span> Local Government Area boundaries</li> </ul>	<p><b>TENURE RESOLUTION INDIGENOUS LAND USE AGREEMENT</b></p> <p><b>QUD6026/2001 Bailai, Gurang, Gooreng Gooreng, Taribelang Bunda Claim (QC2001/029) Sheet 150 of 219</b></p> <p><small>Compilation: Land Tenure Information obtained from the Digital Cadastral Data Base (July 2014), Department of Natural Resources &amp; Mines, Brisbane. The Land Registry in the Department of Natural Resources &amp; Mines should be consulted for verification of tenures.</small></p> <p><small>Feature names shown on this map have been obtained from available information. It is possible that errors and omissions may exist. While every care is taken to ensure the accuracy of this data, the Department of Natural Resources &amp; Mines, and/or contributors to this publication, makes no representations or warranties about its accuracy, reliability, completeness or suitability for any particular purpose and disclaims all responsibility and all liability (including without limitation, liability in negligence) for all injuries, expenses, losses, damages (including indirect or consequential damage) and costs which might be incurred as a result of the data being inaccurate or incomplete in any way or for any reason.</small></p> <p><small>Copyright protects this publication. Except for purposes permitted by the Copyright Act 1968, reproduction by any means (photocopying, electronic, mechanical, recording or otherwise) is prohibited without the prior written permission of the Department of Natural Resources &amp; Mines.</small></p> <p><small>All enquiries: The Manager, Client Mapping Services, Department of Natural Resources and Mines, GPO Box 2454, Brisbane, QLD 4001</small></p> <p><small>Produced by the Department of Natural Resources and Mines, © The State Of Queensland (Department of Natural Resources and Mines) October 2017.</small></p>	<div style="text-align: center;"> <p><b>1:10,000</b></p> <p>0 0.08 0.16 0.24 0.32 Kilometres</p> </div> <div style="text-align: center;"> <p>Queensland Government</p> </div> <div style="text-align: center;"> <p><b>SHEET KEY</b></p> </div>
--	---	--





Document Path: \atshp\NT Claims\CLAIMMAP\Qc01\_29\Port Curtis Coral Coast\PCCC\_TR\_ILUA\_2017\MXD\20170911\Schedule\_2\QOC01\_29\_PCCC\_A3P\_TR\_ILUA\_2017\_Schedule2\_Mapbook.mxd

**TENURE RESOLUTION INDIGENOUS LAND USE AGREEMENT**

**QUD6026/2001 Bailai, Gurang, Gooreng Gooreng, Taribelang Bunda Claim (QC2001/029) Sheet 151 of 219**

**LEGEND**

- Schedule 2 - Immediate Surrender Area
- External boundary
- DCDB
- Local Government Area boundaries


Compilation : Land Tenure Information obtained from the Digital Cadastral Data Base (July 2014), Department of Natural Resources & Mines, Brisbane.  
The Land Registry in the Department of Natural Resources & Mines should be consulted for verification of tenures.

Feature names shown on this map have been obtained from available information. It is possible that errors and omissions may exist. While every care is taken to ensure the accuracy of this data, the Department of Natural Resources & Mines, and/or contributors to this publication, makes no representations or warranties about its accuracy, reliability, completeness or suitability for any particular purpose and disclaims all responsibility and all liability (including without limitation, liability in negligence) for all injuries, expenses, losses, damages (including indirect or consequential damage) and costs which might be incurred as a result of the data being inaccurate or incomplete in any way or for any reason.

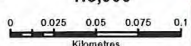
Copyright protects this publication. Except for purposes permitted by the Copyright Act 1968, reproduction by any means (photocopying, electronic, mechanical, recording or otherwise) is prohibited without the prior written permission of the Department of Natural Resources & Mines.

All enquiries: The Manager, Client Mapping Services, Department of Natural Resources and Mines, GPO Box 2454, Brisbane, QLD 4001


Produced by the Department of Natural Resources and Mines,  
© The State Of Queensland (Department of Natural Resources and Mines) October 2017.

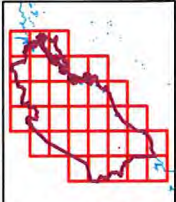


**1:3,000**



0 0.025 0.05 0.075 0.1  
Kilometres





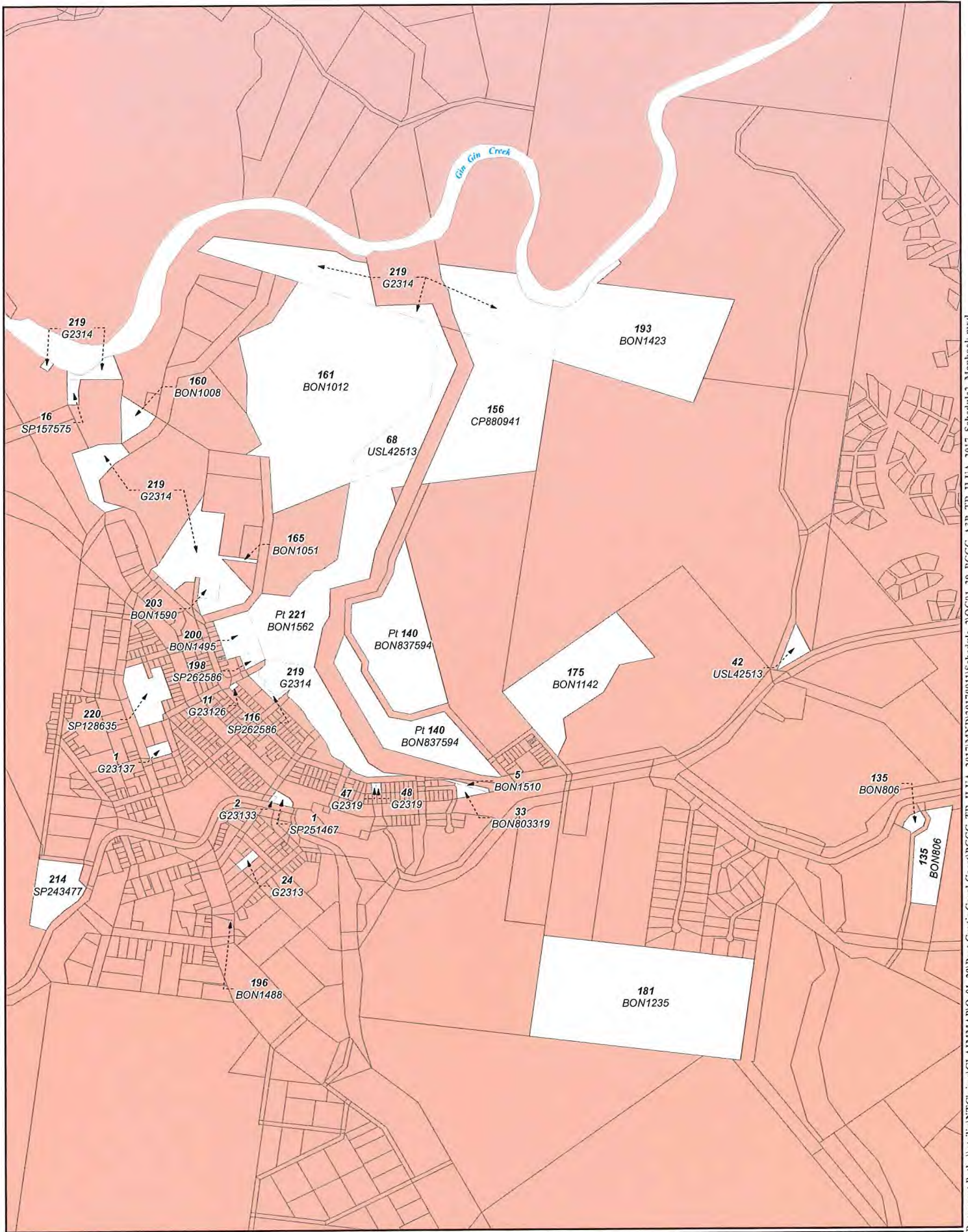
**SHEET KEY**



Document Path: \atslip\NTClaims\CLAIMMAP\Qe01\_29\Port Curtis Coral Coast\PCCC\_TR\_ILUA\_2017\MXD\20170911\Schedule\_2\QOC01\_29\_PCCC\_A3F\_TR\_ILUA\_2017\_Schedule2\_Mapbook.mxd

<b>TENURE RESOLUTION INDIGENOUS LAND USE AGREEMENT</b>		  <b>1:5,000</b> 	 <b>SHEET KEY</b>
<b>LEGEND</b>	<p><b>QUD6026/2001 Bailai, Gurang, Gooreng Gooreng, Taribelang Bunda Claim (QC2001/029) Sheet 152 of 219</b></p> <p>Compilation : Land Tenure Information obtained from the Digital Cadastral Data Base (July 2014), Department of Natural Resources &amp; Mines, Brisbane. The Land Registry in the Department of Natural Resources &amp; Mines should be consulted for verification of tenures.</p> <p>Feature names shown on this map have been obtained from available information. It is possible that errors and omissions may exist. While every care is taken to ensure the accuracy of this data, the Department of Natural Resources &amp; Mines, and/or contributors to this publication, makes no representations or warranties about its accuracy, reliability, completeness or suitability for any particular purpose and disclaims all responsibility and all liability (including without limitation, liability in negligence) for all injuries, expenses, losses, damages (including indirect or consequential damage) and costs which might be incurred as a result of the data being inaccurate or incomplete in any way or for any reason.</p> <p>Copyright protects this publication. Except for purposes permitted by the Copyright Act 1968, reproduction by any means (photocopying, electronic, mechanical, recording or otherwise) is prohibited without the prior written permission of the Department of Natural Resources &amp; Mines.</p> <p>All enquiries: The Manager, Client Mapping Services, Department of Natural Resources and Mines, GPO Box 2454, Brisbane, QLD 4001</p> <p>Produced by the Department of Natural Resources and Mines, © The State Of Queensland (Department of Natural Resources and Mines) October 2017.</p>	<p>Map Projection: GCS GDA 1994</p>	
<p> Schedule 2 - Immediate Surrender Area</p> <p> External boundary</p> <p>DCDB</p> <p> Local Government Area boundaries</p>			





Document Path: \\atshp\NTClaims\C\CLAIMMAP\Q01\_29\Port Curtis Coral Coast\PCCC\_TR\_ILUA\_2017\MXD\20170911\Schedule 2\QC01\_29\_PCCC\_A3P\_TR\_ILUA\_2017\_Schedule2\_Mapbook.mxd

**TENURE RESOLUTION INDIGENOUS LAND USE AGREEMENT**

**LEGEND**

- Schedule 2 - Immediate Surrender Area
- External boundary
- DCDB
- Local Government Area boundaries

**QUD6026/2001 Bailai, Gurang, Gooreng Gooreng, Taribelang Bunda Claim (QC2001/029) Sheet 153 of 219**

Compilation : Land Tenure Information obtained from the Digital Cadastral Data Base (July 2014), Department of Natural Resources & Mines, Brisbane.  
The Land Registry in the Department of Natural Resources & Mines should be consulted for verification of Tenures.

Feature names shown on this map have been obtained from available information. It is possible that errors and omissions may exist. While every care is taken to ensure the accuracy of this data, the Department of Natural Resources & Mines, and/or contributors to this publication, makes no representations or warranties about its accuracy, reliability, completeness or suitability for any particular purpose and disclaims all responsibility and all liability (including without limitation, liability in negligence) for all injuries, expenses, losses, damages (including indirect or consequential damage) and costs which might be incurred as a result of the data being inaccurate or incomplete in any way or for any reason.

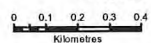
Copyright protects this publication. Except for purposes permitted by the Copyright Act 1968, reproduction by any means (photocopying, electronic, mechanical, recording or otherwise) is prohibited without the prior written permission of the Department of Natural Resources & Mines.

All enquiries: The Manager, Client Mapping Services, Department of Natural Resources and Mines, GPO Box 2454, Brisbane, QLD 4001

Produced by the Department of Natural Resources and Mines,  
© The State Of Queensland (Department of Natural Resources and Mines) October 2017.



**1:16,000**

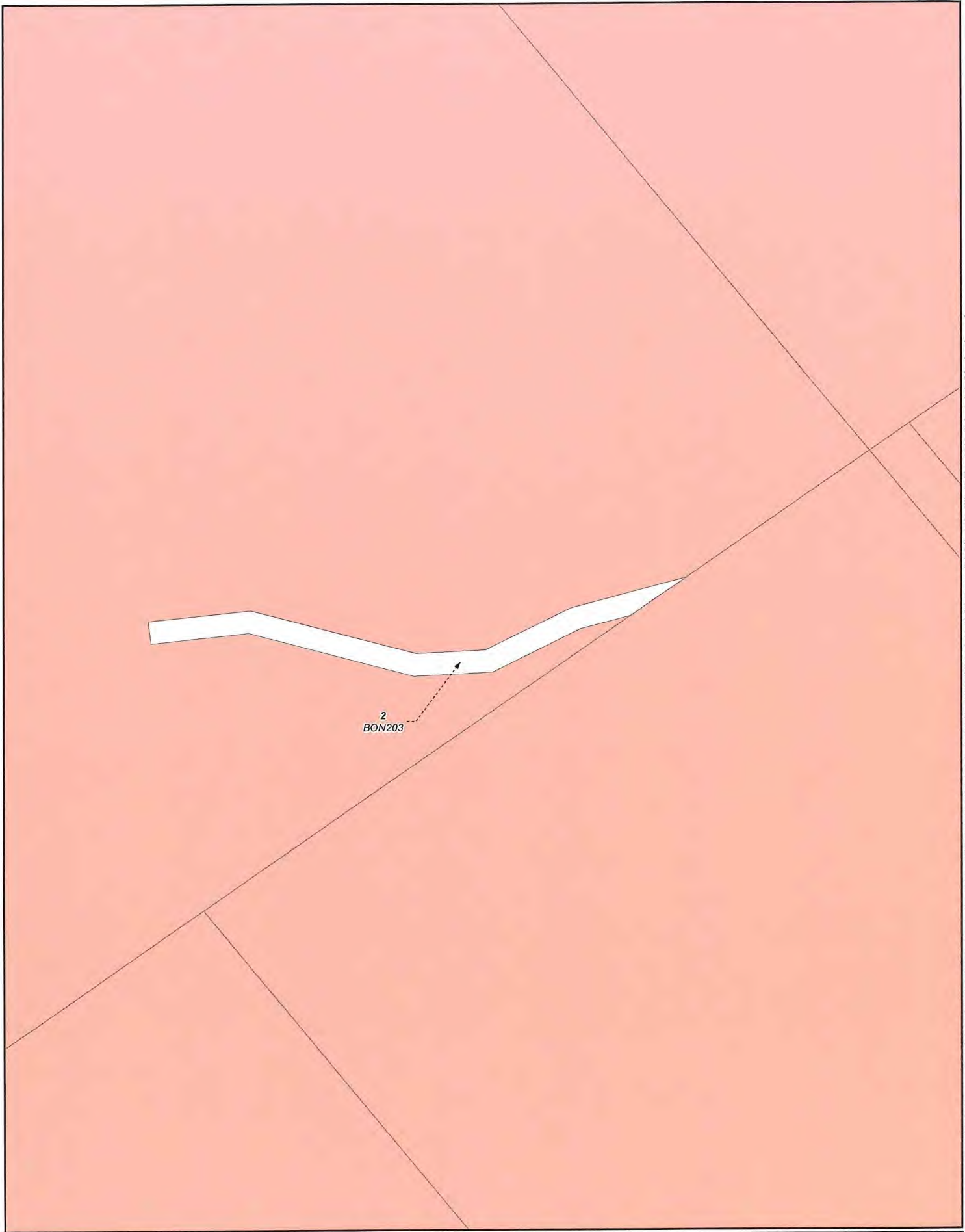


Map Projection: GCS GDA 1994



**SHEET KEY**





Document Path: \atesship\NT\Claims\CLAIMMAP\Qc01\_29\Port Curtis Coral Coast\PCCC\_TR\_ILUA\_2017\MXD\20170911\Schedule\_2\QC01\_29\_PCCC\_A3P\_TR\_ILUA\_2017\_Schedule2\_Mapbook.mxd

**TENURE RESOLUTION INDIGENOUS LAND USE AGREEMENT**

**LEGEND**

- Schedule 2 - Immediate Surrender Area
- External boundary
- DCDB
- Local Government Area boundaries

**QUD6026/2001 Bailai, Gurang, Gooreng Gooreng, Taribelang Bunda Claim (QC2001/029) Sheet 154 of 219**

Compilation : Land Tenure Information obtained from the Digital Cadastral Data Base (July 2014), Department of Natural Resources & Mines, Brisbane.  
The Land Registry in the Department of Natural Resources & Mines should be consulted for verification of tenures.

Feature names shown on this map have been obtained from available information. It is possible that errors and omissions may exist. While every care is taken to ensure the accuracy of this data, the Department of Natural Resources & Mines, and/or contributors to this publication, makes no representations or warranties about its accuracy, reliability, completeness or suitability for any particular purpose and disclaims all responsibility and all liability (including without limitation, liability in negligence) for all injuries, expenses, losses, damages (including indirect or consequential damage) and costs which might be incurred as a result of the data being inaccurate or incomplete in any way or for any reason.

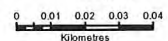
Copyright protects this publication. Except for purposes permitted by the Copyright Act 1968, reproduction by any means (photocopying, electronic, mechanical, recording or otherwise) is prohibited without the prior written permission of the Department of Natural Resources & Mines.

All enquiries: The Manager, Client Mapping Services, Department of Natural Resources and Mines, GPO Box 2454, Brisbane, QLD 4001

Produced by the Department of Natural Resources and Mines,  
© The State Of Queensland (Department of Natural Resources and Mines) October 2017.



**1:1,500**



**SHEET KEY**



Document Path: \\ats\ship\NT\Claims\CLAIMMAP\Q01\_29\Port Curtis Coral Coast\PCCC\_TR\_ILUA\_2017\MXD\20170911\Schedule\_2\Q001\_29\_PCCC\_A3P\_TR\_ILUA\_2017\_Schedule2\_Mapbook.mxd

**TENURE RESOLUTION INDIGENOUS LAND USE AGREEMENT**

**QUD6026/2001 Bailai, Gurang, Gooreng Gooreng, Taribelang Bunda Claim (QC2001/029) Sheet 155 of 219**

**LEGEND**

- Schedule 2 - Immediate Surrender Area
- External boundary
- DCDB
- Local Government Area boundaries


Compilation : Land Tenure Information obtained from the Digital Cadastral Data Base (July 2014), Department of Natural Resources & Mines, Brisbane.  
The Land Registry in the Department of Natural Resources & Mines should be consulted for verification of tenures.

Feature names shown on this map have been obtained from available information. It is possible that errors and omissions may exist. While every care is taken to ensure the accuracy of this data, the Department of Natural Resources & Mines, and/or contributors to this publication, makes no representations or warranties about its accuracy, reliability, completeness or suitability for any particular purpose and disclaims all responsibility and all liability (including without limitation, liability in negligence) for all injuries, expenses, losses, damages (including indirect or consequential damage) and costs which might be incurred as a result of the data being inaccurate or incomplete in any way or for any reason.

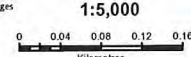
Copyright protects this publication. Except for purposes permitted by the Copyright Act 1968, reproduction by any means (photocopying, electronic, mechanical, recording or otherwise) is prohibited without the prior written permission of the Department of Natural Resources & Mines.

All enquiries: The Manager, Client Mapping Services, Department of Natural Resources and Mines, GPO Box 2454, Brisbane, QLD 4001

Produced by the Department of Natural Resources and Mines,  
© The State Of Queensland (Department of Natural Resources and Mines) October 2017.

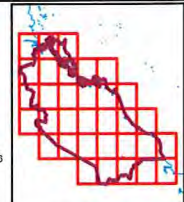


**1:5,000**




0 0.04 0.08 0.12 0.16  
Kilometres

Map Projection: GCS GDA 1994







**SHEET KEY**

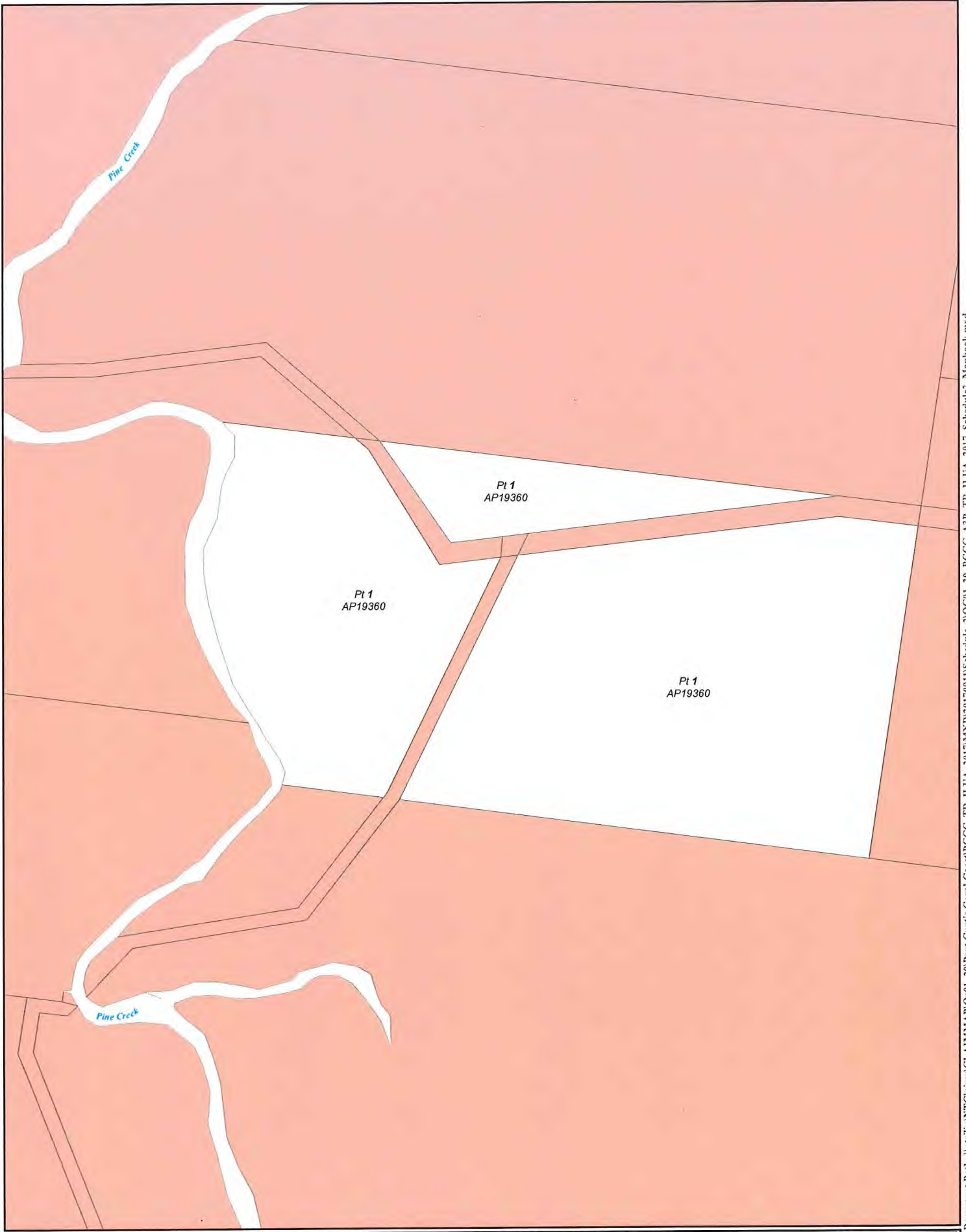




Document Path: \\ats\p\nt\Claims\CLAIMMAP\Qc01\_29\Port Curtis Coral Coast\PCCC\_TR\_ILUA\_2017\MND\20170911\Schedule\_2\QC01\_29\_PCCC\_A3P\_TR\_ILUA\_2017\_Schedule2\_Mapbook.mxd

<b>TENURE RESOLUTION INDIGENOUS LAND USE AGREEMENT</b>		<b>QUD6026/2001 Bailai, Gurang, Gooreng Gooreng, Taribelang Bunda Claim (QC2001/029) Sheet 156 of 219</b>	
<p><b>LEGEND</b></p> <ul style="list-style-type: none"> <li><span style="display: inline-block; width: 15px; height: 10px; background-color: #f08080; border: 1px solid black; margin-right: 5px;"></span> Schedule 2 - Immediate Surrender Area</li> <li><span style="display: inline-block; width: 15px; height: 10px; border: 2px solid red; margin-right: 5px;"></span> External boundary</li> <li><span style="display: inline-block; width: 15px; height: 10px; border: 1px solid black; margin-right: 5px;"></span> DCDB</li> <li><span style="display: inline-block; width: 15px; height: 10px; border: 2px solid yellow; margin-right: 5px;"></span> Local Government Area boundaries</li> </ul>	<p>Compilation : Land Tenure Information obtained from the Digital Cadastral Data Base (July 2014), Department of Natural Resources &amp; Mines, Brisbane. The Land Registry in the Department of Natural Resources &amp; Mines should be consulted for verification of tenures.</p> <p>Feature names shown on this map have been obtained from available information. It is possible that errors and omissions may exist. While every care is taken to ensure the accuracy of this data, the Department of Natural Resources &amp; Mines, and/or contributors to this publication, makes no representations or warranties about its accuracy, reliability, completeness or suitability for any particular purpose and disclaims all responsibility and all liability (including without limitation, liability in negligence) for all injuries, expenses, losses, damages (including indirect or consequential damage) and costs which might be incurred as a result of the data being inaccurate or incomplete in any way or for any reason.</p> <p>Copyright protects this publication. Except for purposes permitted by the Copyright Act 1968, reproduction by any means (photocopying, electronic, mechanical, recording or otherwise) is prohibited without the prior written permission of the Department of Natural Resources &amp; Mines.</p> <p>All enquiries: The Manager, Client Mapping Services, Department of Natural Resources and Mines, GPO Box 2454, Brisbane, QLD 4001</p> <p>Produced by the Department of Natural Resources and Mines, © The State Of Queensland (Department of Natural Resources and Mines) October 2017.</p>	  <p><b>1:1,500</b></p>  <p>Kilometres</p>	 <p><b>SHEET KEY</b></p>





Document Path: \\ateslip\NT\Claims\CLAIMMAP\Qe01\_29\Port Curtis Coral Coast\PCCC\_TR\_ILUA\_2017\MXD\20170911\Schedule\_2\OC01\_29\_PCCC\_A3F\_TR\_ILUA\_2017\_Schedule2\_Mapbook.mxd

**TENURE RESOLUTION INDIGENOUS LAND USE AGREEMENT**

**QUD6026/2001 Bailai, Gurang, Gooreng Gooreng, Taribelang Bunda Claim (QC2001/029) Sheet 157 of 219**

**LEGEND**

- Schedule 2 - Immediate Surrender Area
- External boundary
- DCDB
- Local Government Area boundaries


Compilation : Land Tenure Information obtained from the Digital Cadastral Data Base (July 2014), Department of Natural Resources & Mines, Brisbane. The Land Registry in the Department of Natural Resources & Mines should be consulted for verification of tenures.

Feature names shown on this map have been obtained from available information. It is possible that errors and omissions may exist. While every care is taken to ensure the accuracy of this data, the Department of Natural Resources & Mines, and/or contributors to this publication, makes no representations or warranties about its accuracy, reliability, completeness or suitability for any particular purpose and disclaims all responsibility and all liability (including without limitation, liability in negligence) for all injuries, expenses, losses, damages (including indirect or consequential damage) and costs which might be incurred as a result of the data being inaccurate or incomplete in any way or for any reason.


Copyright protects this publication. Except for purposes permitted by the Copyright Act 1968, reproduction by any means (photocopying, electronic, mechanical, recording or otherwise) is prohibited without the prior written permission of the Department of Natural Resources & Mines.

All enquiries: The Manager, Client Mapping Services, Department of Natural Resources and Mines, GPO Box 2454, Brisbane, QLD 4001

Produced by the Department of Natural Resources and Mines,  
© The State Of Queensland (Department of Natural Resources and Mines) October 2017.




**1:5,000**



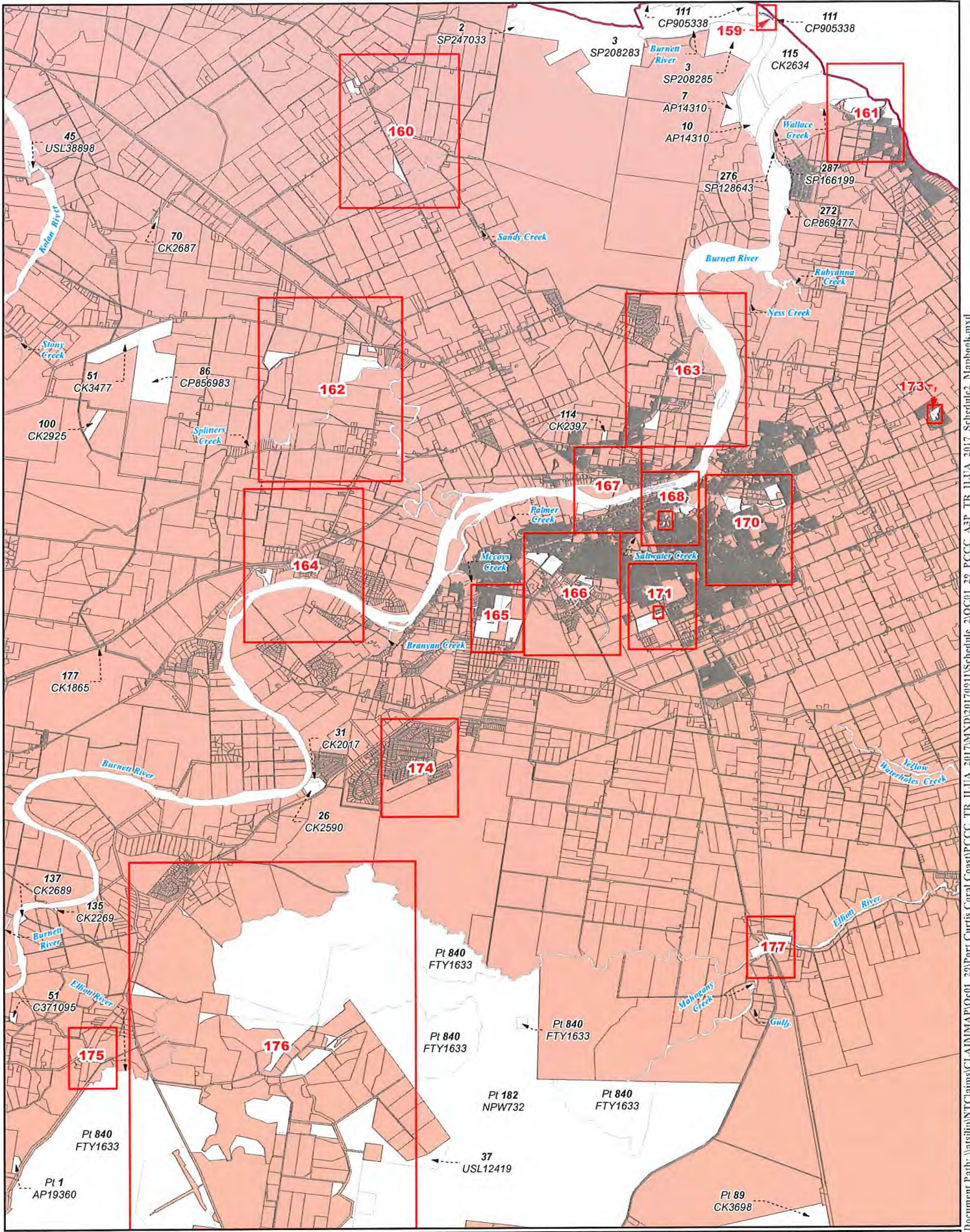
0 0.04 0.08 0.12 0.16  
Kilometres

Map Projection: GCS GDA 1994



**SHEET KEY**





Document Path: \atship\NT Claims\CLAIMMAP\QCe01\_29\Port Curtis Coral Coast\PCCC\_TR\_ILUA\_2017\MXD\20170911\Schedule\_2\QC01\_29\_PCCC\_A3P\_TR\_ILUA\_2017\_Schedule2\_Mapbook.mxd

**TENURE RESOLUTION INDIGENOUS LAND USE AGREEMENT**

**QUD6026/2001 Bailai, Gurang, Gooreng Gooreng, Taribelang Bunda Claim (QC2001/029) Sheet 158 of 219**

**LEGEND**

- Schedule 2 - Immediate Surrender Area
- External boundary
- DCDB
- Local Government Area boundaries


Compilation : Land Tenure Information obtained from the Digital Cadastral Data Base (July 2014), Department of Natural Resources & Mines, Brisbane.  
The Land Registry in the Department of Natural Resources & Mines should be consulted for verification of tenures.

Feature names shown on this map have been obtained from available information. It is possible that errors and omissions may exist. While every care is taken to ensure the accuracy of this data, the Department of Natural Resources & Mines, and/or contributors to this publication, makes no representations or warranties about its accuracy, reliability, completeness or suitability for any particular purpose and disclaims all responsibility and all liability (including without limitation, liability in negligence) for all injuries, expenses, losses, damages (including indirect or consequential damage) and costs which might be incurred as a result of the data being inaccurate or incomplete in any way or for any reason.


Copyright protects this publication. Except for purposes permitted by the Copyright Act 1968, reproduction by any means (photocopying, electronic, mechanical, recording or otherwise) is prohibited without the prior written permission of the Department of Natural Resources & Mines.

All enquiries: The Manager, Client Mapping Services, Department of Natural Resources and Mines, GPO Box 2454, Brisbane, QLD 4001


Produced by the Department of Natural Resources and Mines,  
© The State of Queensland (Department of Natural Resources and Mines) October 2017.



**1:100,000**

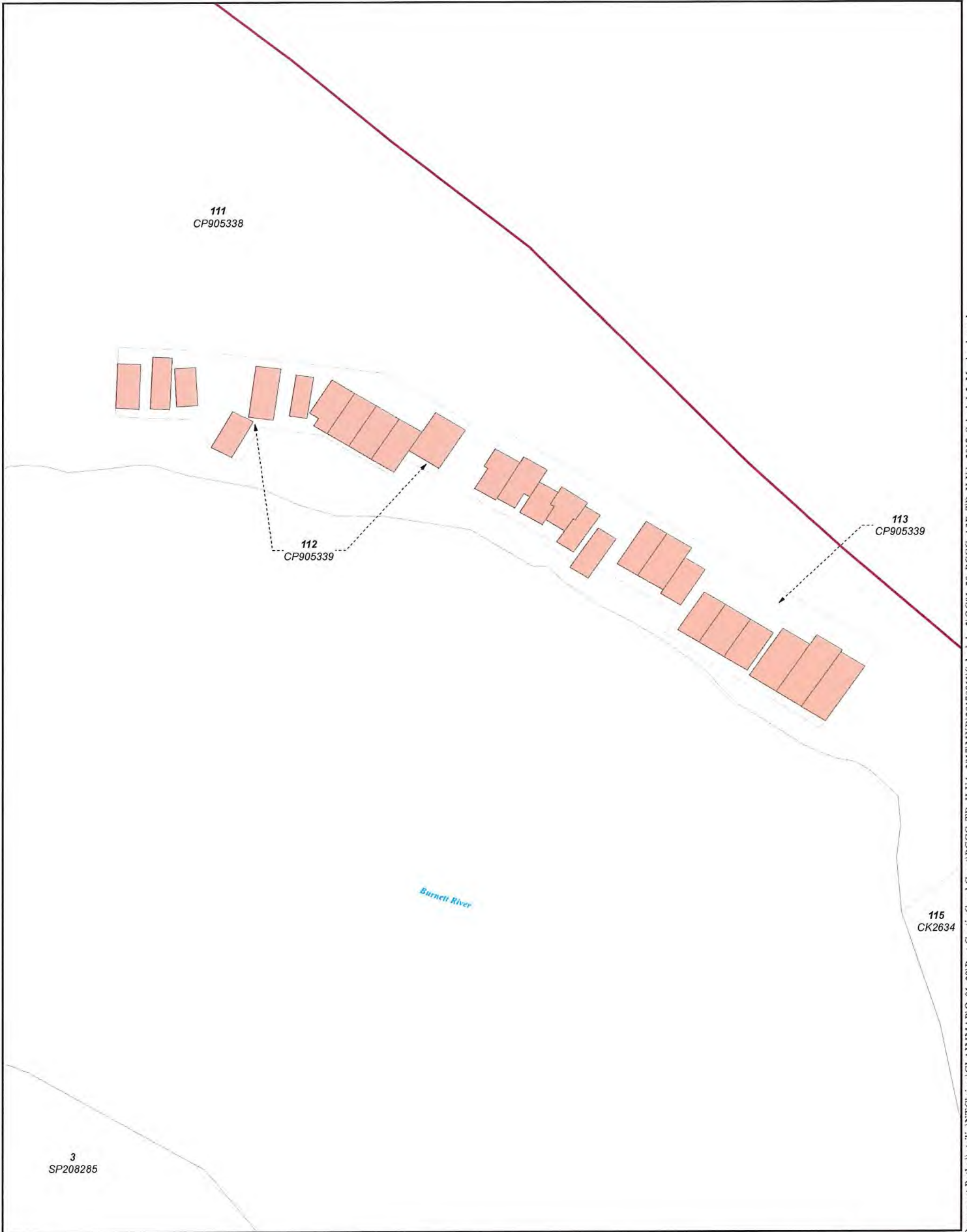


Map Projection: GCS GDA 1994



**SHEET KEY**





Document Path: \\water\ip\NT\Claims\CLAIM\MAPIQ\c01\_29\Port Curtis Coral Coast\PCCC\_TR\_ILUA\_2017\MXD\20170911\Schedule\_2\QC01\_29\_PCCC\_A3P\_TR\_ILUA\_2017\_Schedule2\_Mapbook.mxd

**LEGEND**

- Schedule 2 - Immediate Surrender Area
- External boundary
- DCDB
- Local Government Area boundaries

**TENURE RESOLUTION INDIGENOUS LAND USE AGREEMENT**  
**QUD6026/2001 Bailal, Gurang, Gooreng Gooreng, Taribelang Bunda Claim (QC2001/029) Sheet 159 of 219**

Compilation : Land Tenure Information obtained from the Digital Cadastral Data Base (July 2014), Department of Natural Resources & Mines, Brisbane.  
 The Land Registry in the Department of Natural Resources & Mines should be consulted for verification of tenures.

Feature names shown on this map have been obtained from available information. It is possible that errors and omissions may exist. While every care is taken to ensure the accuracy of this data, the Department of Natural Resources & Mines, and/or contributors to this publication, makes no representations or warranties about its accuracy, reliability, completeness or suitability for any particular purpose and disclaims all responsibility and all liability (including without limitation, liability in negligence) for all injuries, expenses, losses, damages (including indirect or consequential damage) and costs which might be incurred as a result of the data being inaccurate or incomplete in any way or for any reason.

Copyright protects this publication. Except for purposes permitted by the Copyright Act 1968, reproduction by any means (photocopying, electronic, mechanical, recording or otherwise) is prohibited without the prior written permission of the Department of Natural Resources & Mines.

All enquiries: The Manager, Client Mapping Services, Department of Natural Resources and Mines, GPO Box 2454, Brisbane, QLD 4001

Produced by the Department of Natural Resources and Mines,  
 © The State Of Queensland (Department of Natural Resources and Mines) October 2017.

N



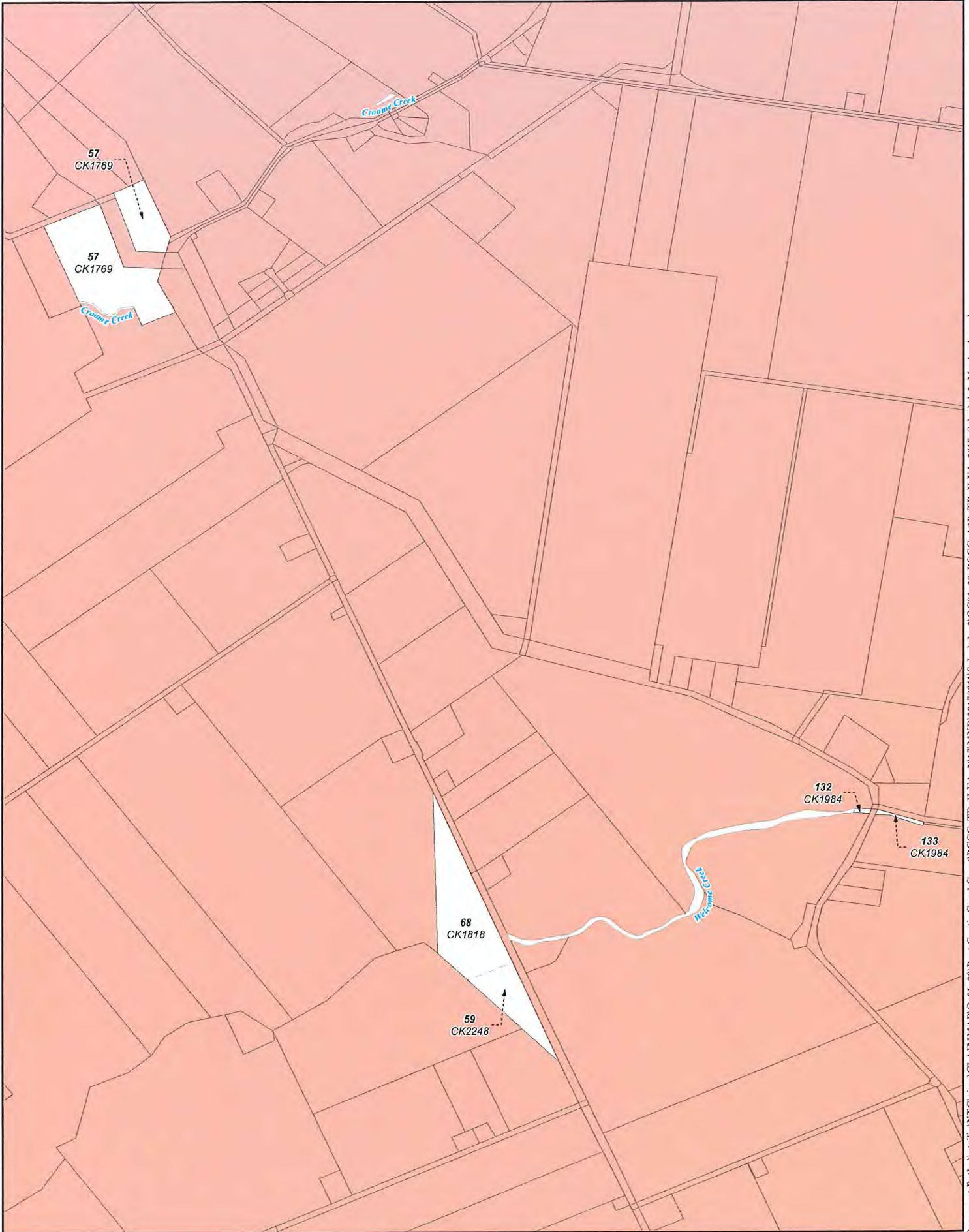
**1:2,000**



Kilometres







Document Path: \\atf\ip\NT\Claims\CLAIMMAP\Qe01\_29\Port Curtis Coral Coast\PCCC\_TR\_ILUA\_2017\MXD\20170911\Schedule\_2\QOC01\_29\_PCCC\_A3P\_TR\_ILUA\_2017\_Schedule2\_Mapbook.mxd

**LEGEND**

- Schedule 2 - Immediate Surrender Area
- External boundary
- DCDB
- Local Government Area boundaries

**QUD6026/2001 Bailai, Gurang, Gooreng Gooreng, Taribelang Bunda Claim (QC2001/029) Sheet 160 of 219**

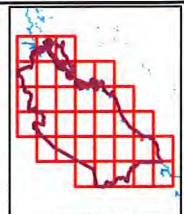

Compilation : Land Tenure Information obtained from the Digital Cadastral Data Base (July 2014). Department of Natural Resources & Mines, Brisbane.  
The Land Registry in the Department of Natural Resources & Mines should be consulted for verification of tenures.

Feature names shown on this map have been obtained from available information. It is possible that errors and omissions may exist. While every care is taken to ensure the accuracy of this data, the Department of Natural Resources & Mines, and/or contributors to this publication, makes no representations or warranties about its accuracy, reliability, completeness or suitability for any particular purpose and disclaims all responsibility and all liability (including without limitation, liability in negligence) for all injuries, expenses, losses, damages (including indirect or consequential damages) and costs which might be incurred as a result of the data being inaccurate or incomplete in any way or for any reason.

Copyright protects this publication. Except for purposes permitted by the Copyright Act 1968, reproduction by any means (photocopying, electronic, mechanical, recording or otherwise) is prohibited without the prior written permission of the Department of Natural Resources & Mines.

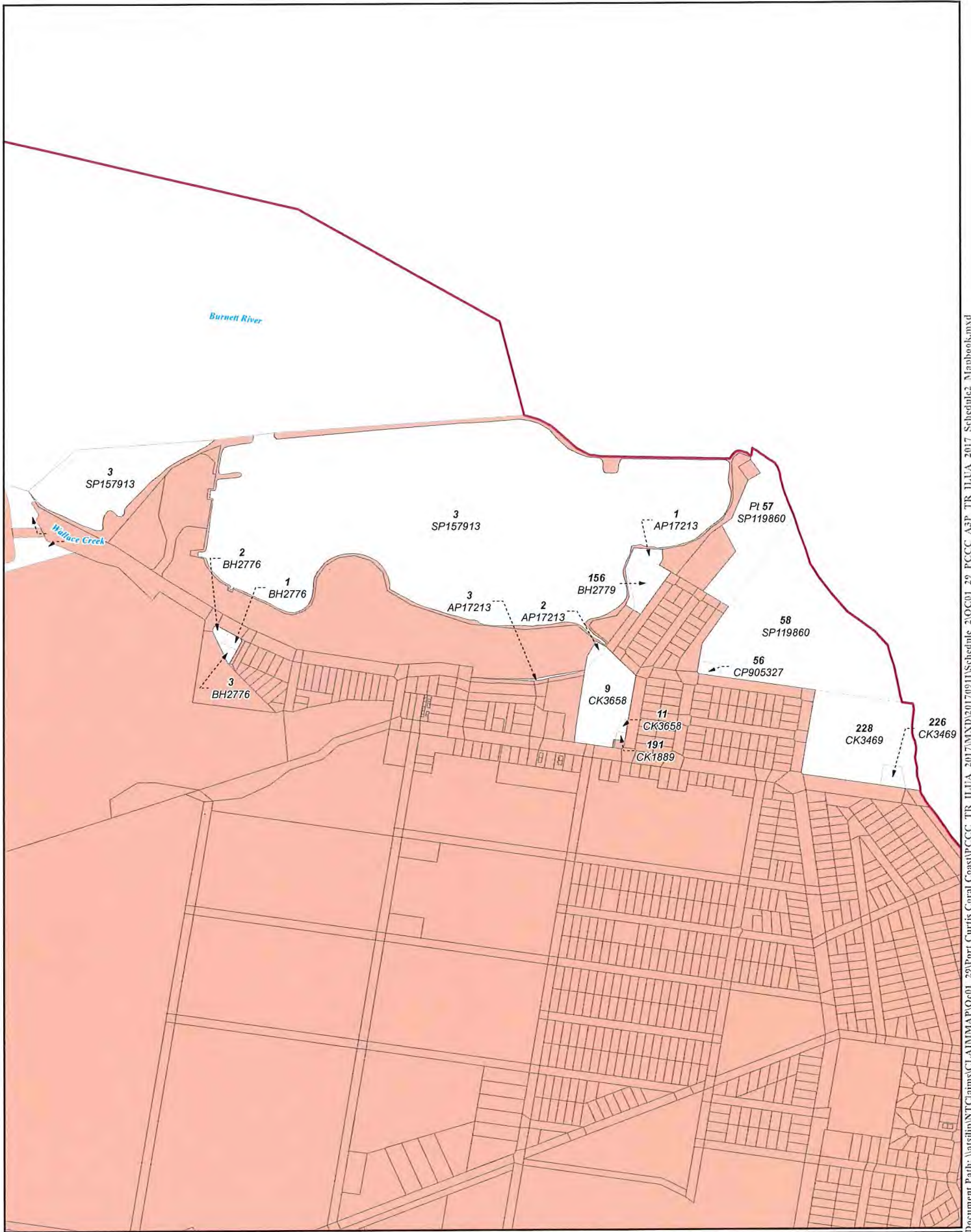
All enquiries: The Manager, Client Mapping Services, Department of Natural Resources and Mines, GPO Box 2454, Brisbane, QLD 4001

Produced by the Department of Natural Resources and Mines,  
© The State Of Queensland (Department of Natural Resources and Mines) October 2017.



**SHEET KEY**





Document Path: \\atsfip\NTClaims\CLAIMMAP\Qc01\_29\Port Curtis Coral Coast\PCCC\_TR\_ILUA\_2017\MXD\20170911\Schedule\_2\QC01\_29\_PCCC\_A3T\_TR\_ILUA\_2017\_Schedule2\_Mapbook.mxd

**TENURE RESOLUTION INDIGENOUS LAND USE AGREEMENT**

**QUD6026/2001 Bailai, Gurang, Gooreng Gooreng, Taribelang Bunda Claim (QC2001/029) Sheet 161 of 219**

**LEGEND**

- Schedule 2 - Immediate Surrender Area
- External boundary
- DCDB
- Local Government Area boundaries


Compilation : Land Tenure Information obtained from the Digital Cadastral Data Base (July 2014), Department of Natural Resources & Mines, Brisbane.  
The Land Registry in the Department of Natural Resources & Mines should be consulted for verification of tenures.

Feature names shown on this map have been obtained from available information. It is possible that errors and omissions may exist. While every care is taken to ensure the accuracy of this data, the Department of Natural Resources & Mines, and/or contributors to this publication, makes no representations or warranties about its accuracy, reliability, completeness or suitability for any particular purpose and disclaims all responsibility and all liability (including without limitation, liability in negligence) for all injuries, expenses, losses, damages (including indirect or consequential damage) and costs which might be incurred as a result of the data being inaccurate or incomplete in any way or for any reason.


Copyright protects this publication. Except for purposes permitted by the Copyright Act 1968, reproduction by any means (photocopying, electronic, mechanical, recording or otherwise) is prohibited without the prior written permission of the Department of Natural Resources & Mines.

All enquiries: The Manager, Client Mapping Services, Department of Natural Resources and Mines, GPO Box 2454, Brisbane, QLD 4001

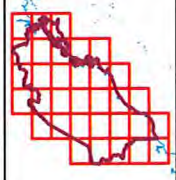
Produced by the Department of Natural Resources and Mines.  
© The State Of Queensland (Department of Natural Resources and Mines) October 2017.



**1:8,000**

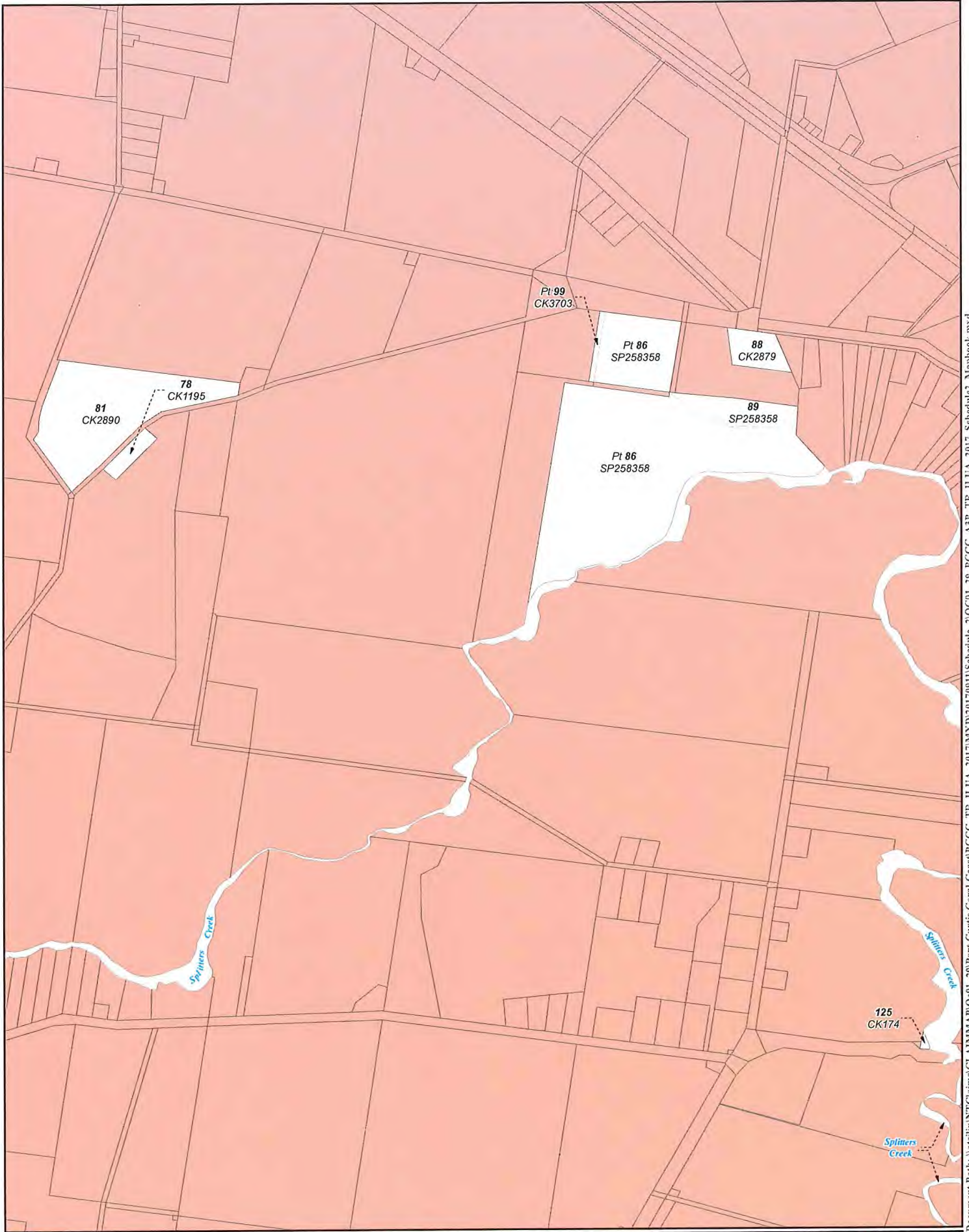


Map Projection: GCS GDA 1994



**SHEET KEY**





Document Path: \ats\ip\NT\Claims\CLAIMMAP\Q01\_29\Port Curtis Coral Coast\PCCC\_TR\_ILUA\_2017\MXD\20170911\Schedule\_2\QC01\_29\_PCCC\_A3T\_TR\_ILUA\_2017\_Schedule2\_Mapbook.mxd

**TENURE RESOLUTION INDIGENOUS LAND USE AGREEMENT**

**LEGEND**

- Schedule 2 - Immediate Surrender Area
- External boundary
- DCDB
- Local Government Area boundaries

**QUD6026/2001 Bailai, Gurang, Gooreng Gooreng, Taribelang Bunda Claim (QC2001/029) Sheet 162 of 219**


Compilation : Land Tenure Information obtained from the Digital Cadastral Data Base (July 2014), Department of Natural Resources & Mines, Brisbane.  
The Land Registry in the Department of Natural Resources & Mines should be consulted for verification of tenures.

Feature names shown on this map have been obtained from available information. It is possible that errors and omissions may exist. While every care is taken to ensure the accuracy of this data, the Department of Natural Resources & Mines, and/or contributors to this publication, makes no representations or warranties about its accuracy, reliability, completeness or suitability for any particular purpose and disclaims all responsibility and all liability (including without limitation, liability in negligence) for all injuries, expenses, losses, damages (including indirect or consequential damage) and costs which might be incurred as a result of the data being inaccurate or incomplete in any way or for any reason.

Copyright protects this publication. Except for purposes permitted by the Copyright Act 1968, reproduction by any means (photocopying, electronic, mechanical, recording or otherwise) is prohibited without the prior written permission of the Department of Natural Resources & Mines.

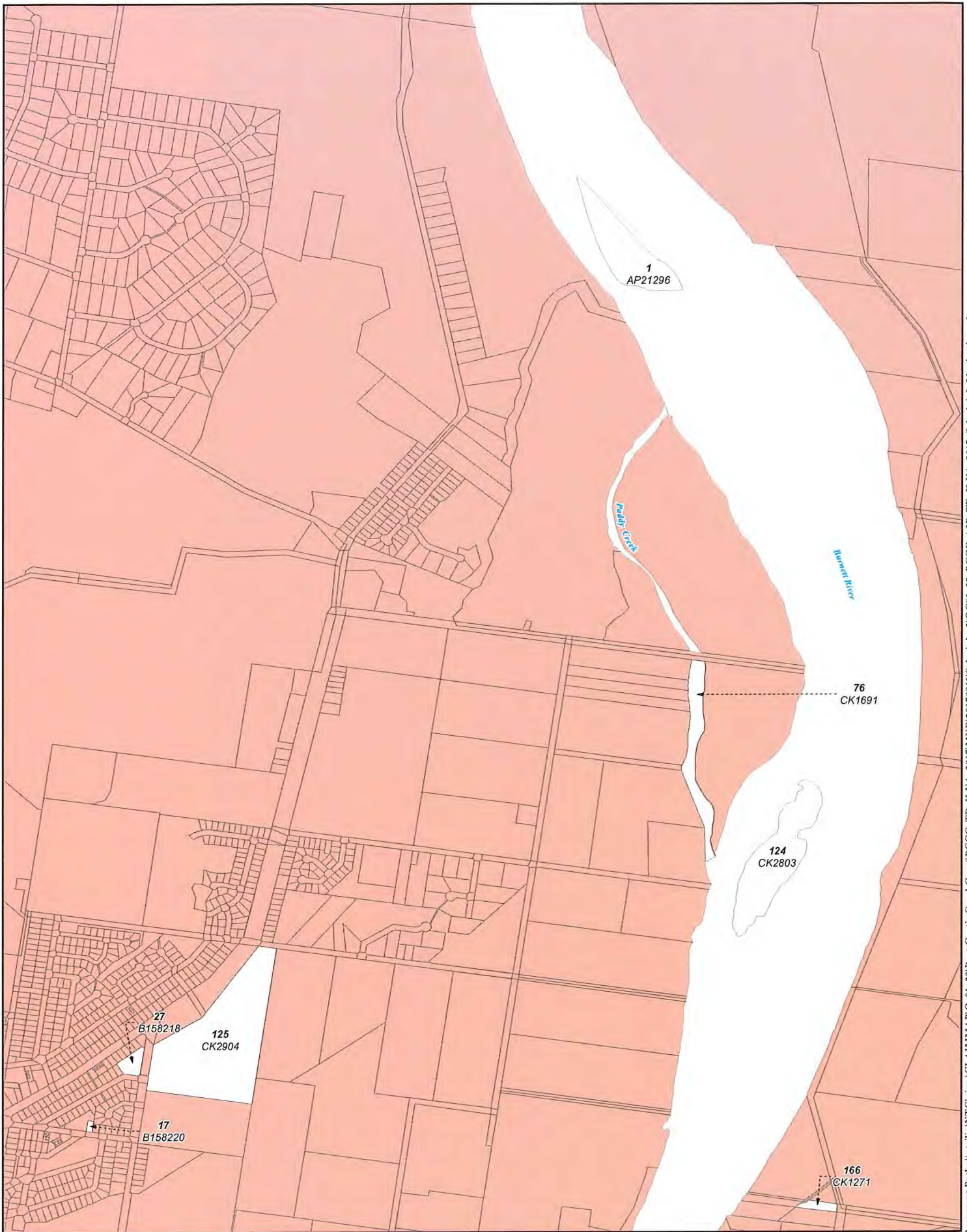
All enquiries: The Manager, Client Mapping Services, Department of Natural Resources and Mines, GPO Box 2454, Brisbane, QLD 4001

Produced by the Department of Natural Resources and Mines,  
© The State Of Queensland (Department of Natural Resources and Mines) October 2017.



**SHEET KEY**





Document Path: \\atstip\TClaims\CLAIMMAP\Qc01\_29\Part Curtis Coral Const\PCCC\_TR\_ILUA\_2017\MXD\20170911\Schedule\_2\QCVI\_29\_PCCC\_A3P\_TR\_ILUA\_2017\_Schedule2\_Mapbook.mxd

**TENURE RESOLUTION INDIGENOUS LAND USE AGREEMENT**

**QUD6026/2001 Bailal, Gurang, Gooreng Gooreng, Taribelang Bunda Claim (QC2001/029) Sheet 163 of 219**

**LEGEND**

- Schedule 2 - Immediate Surrender Area
- External boundary
- DCDB
- Local Government Area boundaries


Compilation : Land Tenure Information obtained from the Digital Cadastral Data Base (July 2014), Department of Natural Resources & Mines, Brisbane.  
The Land Registry in the Department of Natural Resources & Mines should be consulted for verification of tenures.

Feature names shown on this map have been obtained from available information. It is possible that errors and omissions may exist. While every care is taken to ensure the accuracy of this data, the Department of Natural Resources & Mines, and/or contributors to this publication, makes no representations or warranties about its accuracy, reliability, completeness or suitability for any particular purpose and disclaims all responsibility and all liability (including without limitation, liability in negligence) for all injuries, expenses, losses, damages (including indirect or consequential damage) and costs which might be incurred as a result of the data being inaccurate or incomplete in any way or for any reason.


Copyright protects this publication. Except for purposes permitted by the Copyright Act 1968, reproduction by any means (photocopying, electronic, mechanical, recording or otherwise) is prohibited without the prior written permission of the Department of Natural Resources & Mines.

All enquiries: The Manager, Client Mapping Services, Department of Natural Resources and Mines, GPO Box 2454, Brisbane, QLD 4001

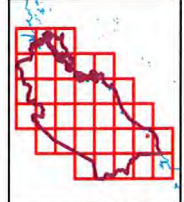
Produced by the Department of Natural Resources and Mines,  
© The State Of Queensland (Department of Natural Resources and Mines) October 2017.



**1:12,500**



Map Projection: GCS GDA 1994


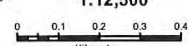
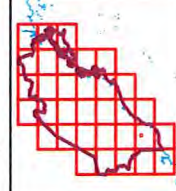


**SHEET KEY**





Document Path: \\atc\p\NTClaims\CLAIMMAP\Q01\_29\Port Curtis Coral Coast\PCCC\_TR\_ILUA\_2017\MND\20170911\Schedule\_2\Q01\_29\_PCCC\_A3P\_TR\_ILUA\_2017\_Schedule2\_Mapbook.mxd

<p><b>LEGEND</b></p> <ul style="list-style-type: none"> <li><span style="display: inline-block; width: 15px; height: 10px; background-color: #f4a460; border: 1px solid black; margin-right: 5px;"></span> Schedule 2 - Immediate Surrender Area</li> <li><span style="display: inline-block; width: 15px; height: 10px; border: 2px solid red; margin-right: 5px;"></span> External boundary</li> <li><span style="display: inline-block; width: 15px; height: 10px; border: 1px solid black; margin-right: 5px;"></span> DCDB</li> <li><span style="display: inline-block; width: 15px; height: 10px; border: 2px solid yellow; margin-right: 5px;"></span> Local Government Area boundaries</li> </ul>	<p><b>TENURE RESOLUTION INDIGENOUS LAND USE AGREEMENT</b></p> <p><b>QUD6026/2001 Bailai, Gurang, Gooreng Gooreng, Taribelang Bunda Claim (QC2001/029) Sheet 164 of 219</b></p> <p><small>Compilation : Land Tenure Information obtained from the Digital Cadastral Data Base (July 2014). Department of Natural Resources &amp; Mines, Brisbane. The Land Registry in the Department of Natural Resources &amp; Mines should be consulted for verification of tenures.</small></p> <p><small>Feature names shown on this map have been obtained from available information. It is possible that errors and omissions may exist. While every care is taken to ensure the accuracy of this data, the Department of Natural Resources &amp; Mines, and/or contributors to this publication, makes no representations or warranties about its accuracy, reliability, completeness or suitability for any particular purpose and disclaims all responsibility and all liability (including without limitation, liability in negligence) for all injuries, expenses, losses, damages (including indirect or consequential damage) and costs which might be incurred as a result of the data being inaccurate or incomplete in any way or for any reason.</small></p> <p><small>Copyright protects this publication. Except for purposes permitted by the Copyright Act 1968, reproduction by any means (photocopying, electronic, mechanical, recording or otherwise) is prohibited without the prior written permission of the Department of Natural Resources &amp; Mines.</small></p> <p><small>All enquiries: The Manager, Client Mapping Services, Department of Natural Resources and Mines, GPO Box 2454, Brisbane, QLD 4001</small></p> <p><small>Produced by the Department of Natural Resources and Mines. © The State Of Queensland (Department of Natural Resources and Mines) October 2017.</small></p>	 <p><b>1:12,500</b></p>  <p>Map Projection: GCS GDA 1994</p>  <p><b>SHEET KEY</b></p>
---	--	--





Document Path: \ats\ilua\NTClaims\CLAIMMAPQe01\_29\Port Curtis Coral Coast\PCCC\_TR\_ILUA\_2017\MXD\20170913\Schedule\_2\QOC01\_29\_PCCC\_A3P\_TR\_ILUA\_2017\_Schedule2\_Mapbook.mxd

**TENURE RESOLUTION INDIGENOUS LAND USE AGREEMENT**

**QUD6026/2001 Bailai, Gurang, Gooreng Gooreng, Taribelang Bunda Claim (QC2001/029) Sheet 165 of 219**

**LEGEND**

- Schedule 2 - Immediate Surrender Area
- External boundary
- DCDB
- Local Government Area boundaries

Compilation: Land Tenure Information obtained from the Digital Cadastral Data Base (July 2014), Department of Natural Resources & Mines, Brisbane. The Land Registry in the Department of Natural Resources & Mines should be consulted for verification of tenures.


Feature names shown on this map have been obtained from available information. It is possible that errors and omissions may exist. While every care is taken to ensure the accuracy of this data, the Department of Natural Resources & Mines, and/or contributors to this publication, makes no representations or warranties about its accuracy, reliability, completeness or suitability for any particular purpose and disclaims all responsibility and all liability (including without limitation, liability in negligence) for all injuries, expenses, losses, damages (including indirect or consequential damage) and costs which might be incurred as a result of the data being inaccurate or incomplete in any way or for any reason.

Copyright protects this publication. Except for purposes permitted by the Copyright Act 1968, reproduction by any means (photocopying, electronic, mechanical, recording or otherwise) is prohibited without the prior written permission of the Department of Natural Resources & Mines.


All enquiries: The Manager, Client Mapping Services, Department of Natural Resources and Mines, GPO Box 2454, Brisbane, QLD 4001

Produced by the Department of Natural Resources and Mines,  
© The State Of Queensland (Department of Natural Resources and Mines) October 2017.

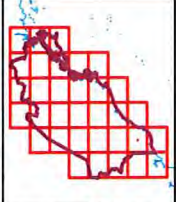
**N**



**1:5,500**

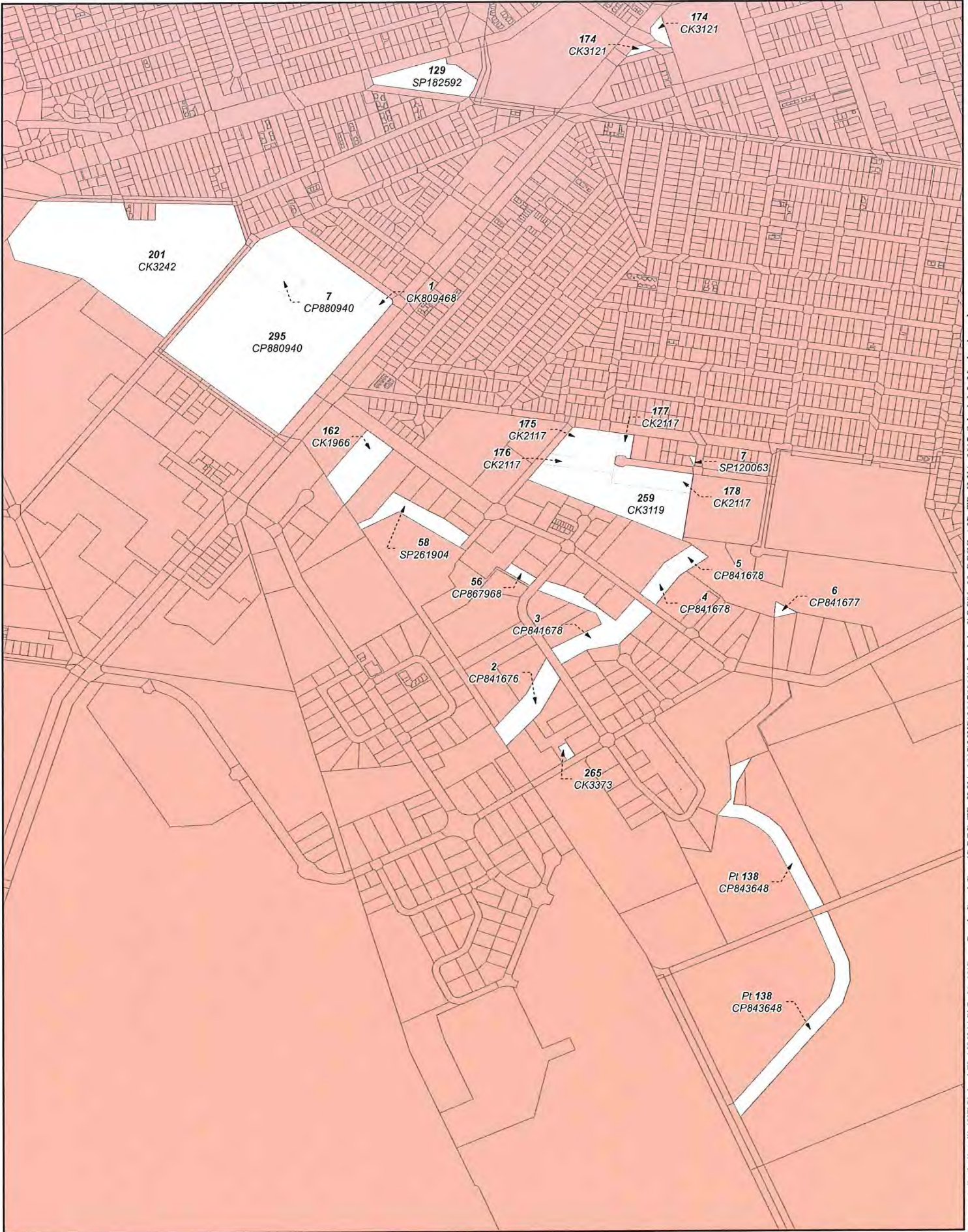


Map Projection: GCS GDA 1994



**SHEET KEY**





Document Path: \ats\ip\NT\Claims\CLAIMMAP\Qc01\_29\Port Curtis Coral Coast\IPCCC\_TR\_ILUA\_2017\MXD\20170113\Schedule\_2\Qc01\_29\_PCCC\_A3P\_TR\_ILUA\_2017\_Schedule2\_Mapbook.mxd

**LEGEND**

- Schedule 2 - Immediate Surrender Area
- External boundary
- DCDB
- Local Government Area boundaries

**TENURE RESOLUTION INDIGENOUS LAND USE AGREEMENT**  
**QUD6026/2001 Bailal, Gurang, Gooreng Gooreng, Taribelang Bunda Claim (QC2001/029) Sheet 166 of 219**

Compilation : Land Tenure Information obtained from the Digital Cadastral Data Base (July 2014), Department of Natural Resources & Mines, Brisbane. The Land Registry in the Department of Natural Resources & Mines should be consulted for verification of tenures.

Feature names shown on this map have been obtained from available information. It is possible that errors and omissions may exist. While every care is taken to ensure the accuracy of this data, the Department of Natural Resources & Mines, and/or contributors to this publication, makes no representations or warranties about its accuracy, reliability, completeness or suitability for any particular purpose and disclaims all responsibility and all liability (including without limitation, liability in negligence) for all injuries, expenses, losses, damages (including indirect or consequential damage) and costs which might be incurred as a result of the data being inaccurate or incomplete in any way or for any reason.

Copyright protects this publication. Except for purposes permitted by the Copyright Act 1968, reproduction by any means (photocopying, electronic, mechanical, recording or otherwise) is prohibited without the prior written permission of the Department of Natural Resources & Mines.

All enquiries: The Manager, Client Mapping Services, Department of Natural Resources and Mines, GPO Box 2454, Brisbane, QLD 4001

Produced by the Department of Natural Resources and Mines,  
 © The State Of Queensland (Department of Natural Resources and Mines) October 2017.

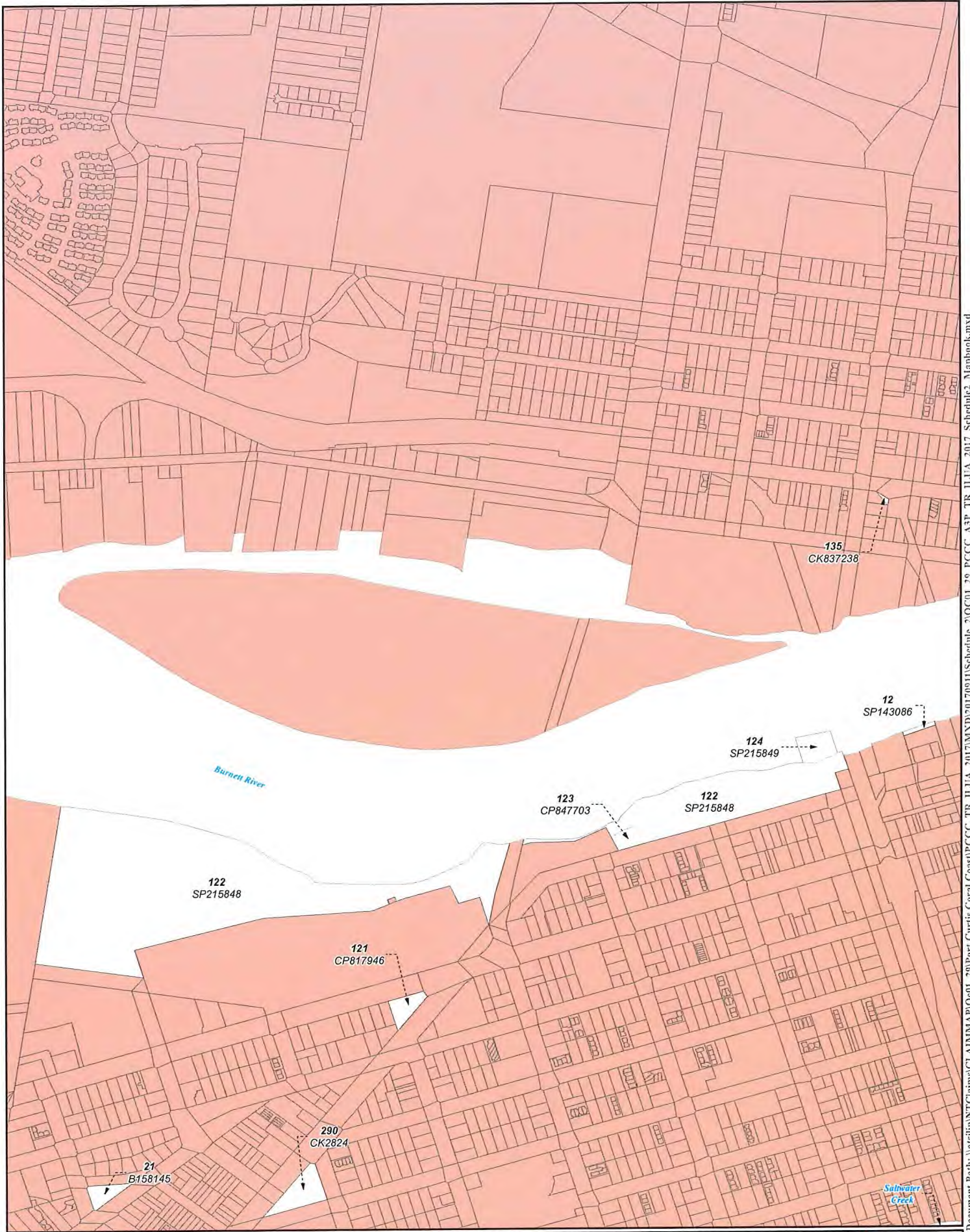
N

**1:10,000**

Map Projection: GCS GDA 1994







Document Path: \\gis\pnt\Claims\CLAIMMAP\Q01\_29\Port Curtis Coral Coast\PCCC\_TR\_ILUA\_2017\MXD\20170511\Schedule 2\QC01\_29\_PCCC\_A3P\_A3P\_TR\_ILUA\_2017\_Schedule2\_Mapbook.mxd

**LEGEND**

- Schedule 2 - Immediate Surrender Area
- External boundary
- DCDB
- Local Government Area boundaries

**TENURE RESOLUTION INDIGENOUS LAND USE AGREEMENT**  
**QUD6026/2001 Bailai, Gurang, Gooreng Gooreng, Taribelang Bunda Claim (QC2001/029) Sheet 167 of 219**

Compilation : Land Tenure Information obtained from the Digital Cadastral Data Base (July 2014), Department of Natural Resources & Mines, Brisbane.  
 The Land Registry in the Department of Natural Resources & Mines should be consulted for verification of tenures.

Feature names shown on this map have been obtained from available information. It is possible that errors and omissions may exist. While every care is taken to ensure the accuracy of this data, the Department of Natural Resources & Mines, and/or contributors to this publication, makes no representations or warranties about its accuracy, reliability, completeness or suitability for any particular purpose and disclaims all responsibility and all liability (including without limitation, liability in negligence) for all injuries, expenses, losses, damages (including indirect or consequential damage) and costs which might be incurred as a result of the data being inaccurate or incomplete in any way or for any reason.

Copyright protects this publication. Except for purposes permitted by the Copyright Act 1968, reproduction by any means (photocopying, electronic, mechanical, recording or otherwise) is prohibited without the prior written permission of the Department of Natural Resources & Mines.

All enquiries: The Manager, Client Mapping Services, Department of Natural Resources and Mines, GPO Box 2454, Brisbane, QLD 4001

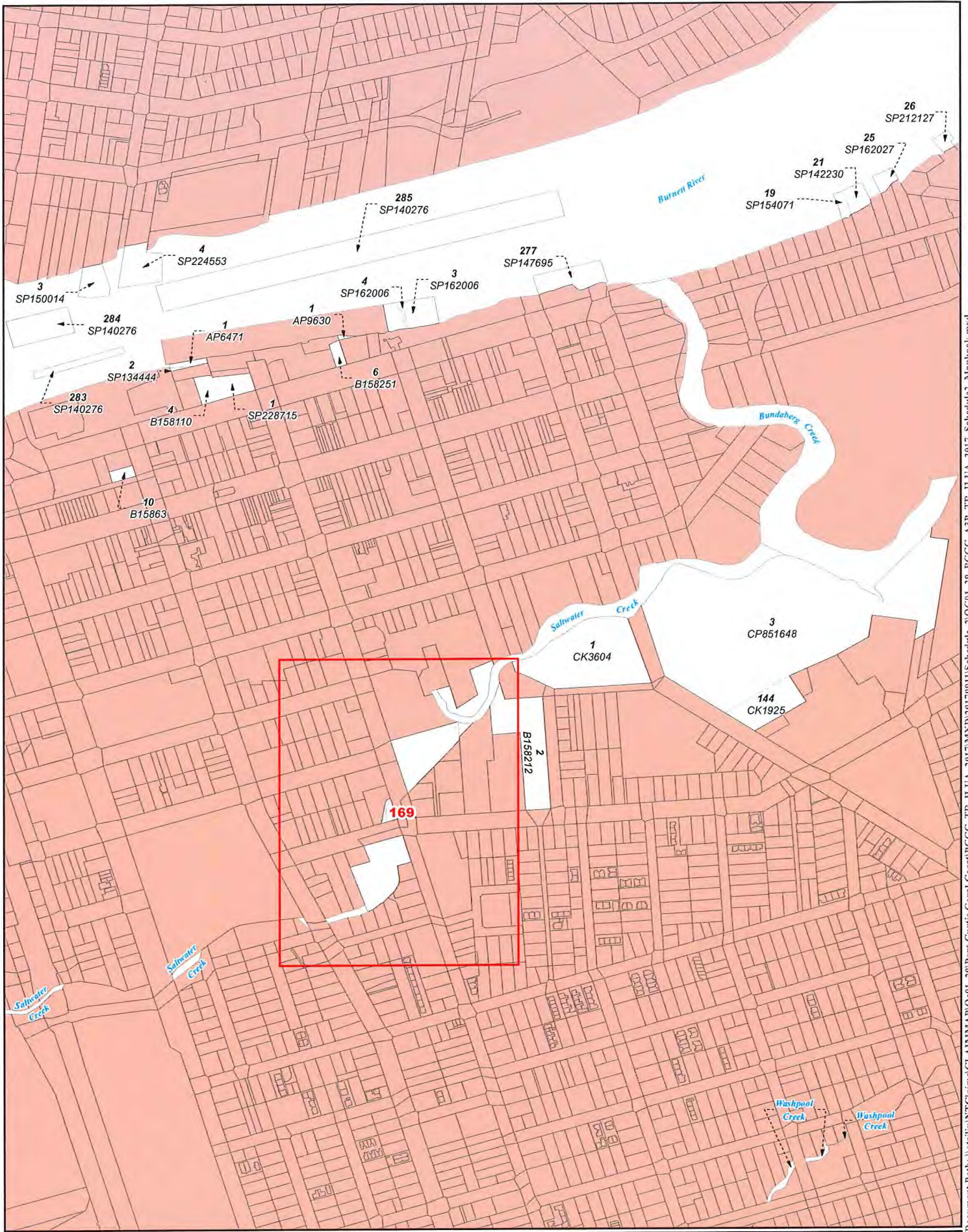
Produced by the Department of Natural Resources and Mines,  
 © The State Of Queensland (Department of Natural Resources and Mines) October 2017.

**1:7,000**

0 0.055 0.11 0.165 0.22  
 Kilometres







Document Path: \atship\NT\Claims\CLAIMMAP\Qc01\_29\Port Curtis Coral Coast\PCCC\_TR\_ILUA\_2017\MXD\20170911\Schedule\_2\QC01\_29\_PCCC\_A3P\_TR\_ILUA\_2017\_Schedule2\_Mapbook.mxd

**TENURE RESOLUTION INDIGENOUS LAND USE AGREEMENT**

**LEGEND**

- Schedule 2 - Immediate Surrender Area
- External boundary
- DCDB
- Local Government Area boundaries

**QUD6026/2001 Bailai, Gurang, Gooreng Gooreng, Taribelang Bunda Claim (QC2001/029) Sheet 168 of 219**

Compilation: Land Tenure Information obtained from the Digital Cadastral Data Base (July 2014), Department of Natural Resources & Mines, Brisbane.  
The Land Registry in the Department of Natural Resources & Mines should be consulted for verification of tenures.

Feature names shown on this map have been obtained from available information. It is possible that errors and omissions may exist. While every care is taken to ensure the accuracy of this data, the Department of Natural Resources & Mines, and/or contributors to this publication, makes no representations or warranties about its accuracy, reliability, completeness or suitability for any particular purpose and disclaims all responsibility and all liability (including without limitation, liability in negligence) for all injuries, expenses, losses, damages (including indirect or consequential damage) and costs which might be incurred as a result of the data being inaccurate or incomplete in any way or for any reason.

Copyright protects this publication. Except for purposes permitted by the Copyright Act 1968, reproduction by any means (photocopying, electronic, mechanical, recording or otherwise) is prohibited without the prior written permission of the Department of Natural Resources & Mines.

All enquiries: The Manager, Client Mapping Services, Department of Natural Resources and Mines, GPO Box 2454, Brisbane, QLD 4001

Produced by the Department of Natural Resources and Mines,  
© The State Of Queensland (Department of Natural Resources and Mines) October 2017.

N

**1:6,000**

Map Projection: GCS GDA 1994



**SHEET KEY**





Document Path: \atesslip\NTClaims\CLAIMMAP\Q=01\_29\Port Curtis Coral Coast\PCCC\_TR\_ILUA\_2017\MXD\20170911\Schedulc\_2\_QC01\_29\_PCCC\_A3T\_TR\_ILUA\_2017\_Schedule2\_Mapbook.mxd

**TENURE RESOLUTION INDIGENOUS LAND USE AGREEMENT**

**LEGEND**

- Schedule 2 - Immediate Surrender Area
- External boundary
- DCDB
- Local Government Area boundaries

**QUD6026/2001 Bailai, Gurang, Gooreng Gooreng, Taribelang Bunda Claim (QC2001/029) Sheet 169 of 219**


Compilation : Land Tenure Information obtained from the Digital Cadastral Data Base (July 2014), Department of Natural Resources & Mines, Brisbane.  
The Land Registry in the Department of Natural Resources & Mines should be consulted for verification of tenures.

Feature names shown on this map have been obtained from available information. It is possible that errors and omissions may exist. While every care is taken to ensure the accuracy of this data, the Department of Natural Resources & Mines, and/or contributors to this publication, makes no representations or warranties about its accuracy, reliability, completeness or suitability for any particular purpose and disclaims all responsibility and all liability (including without limitation, liability in negligence) for all injuries, expenses, losses, damages (including indirect or consequential damage) and costs which might be incurred as a result of the data being inaccurate or incomplete in any way or for any reason.

Copyright protects this publication. Except for purposes permitted by the Copyright Act 1968, reproduction by any means (photocopying, electronic, mechanical, recording or otherwise) is prohibited without the prior written permission of the Department of Natural Resources & Mines.

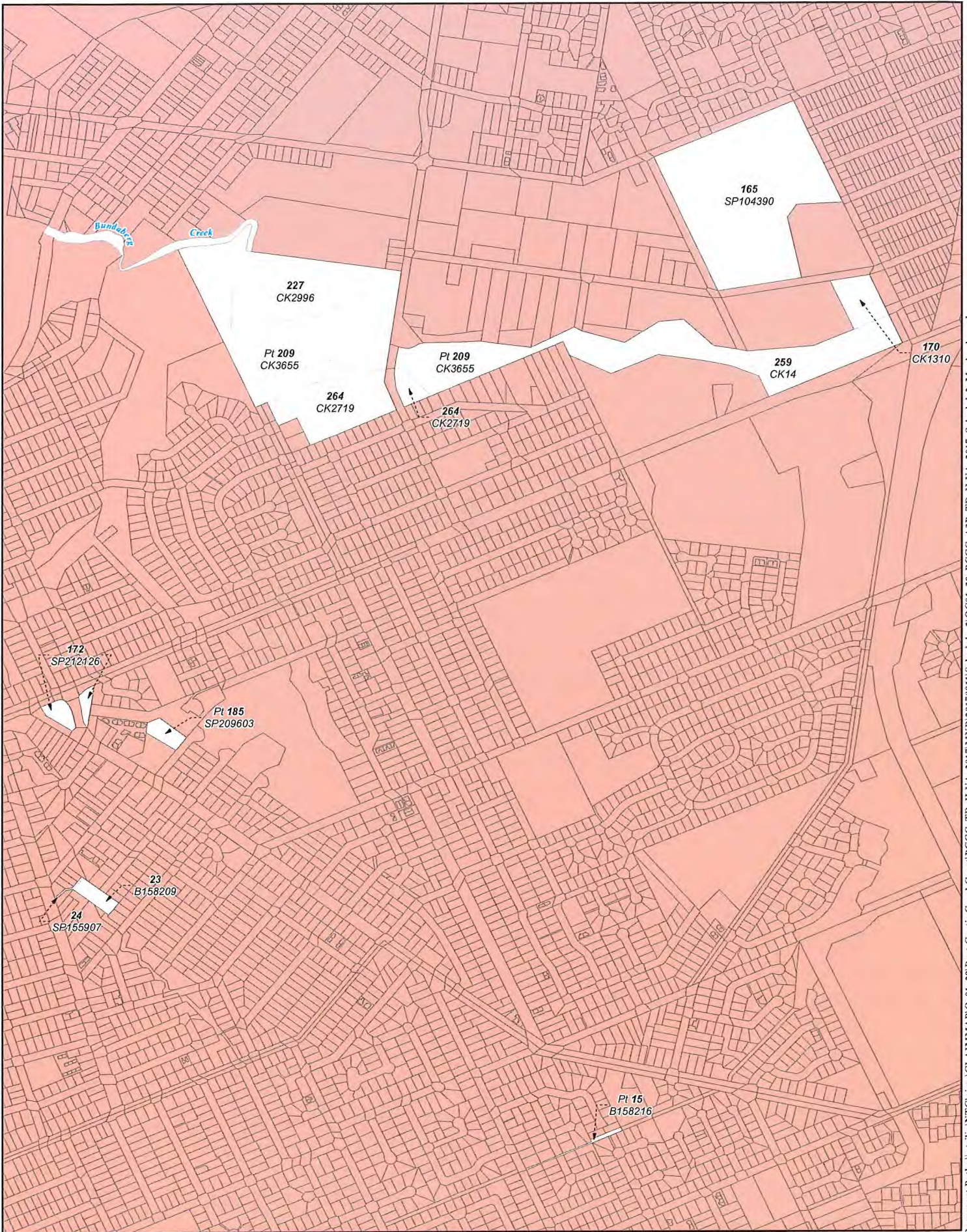
All enquiries: The Manager, Client Mapping Services, Department of Natural Resources and Mines, GPO Box 2454, Brisbane, QLD 4001

Produced by the Department of Natural Resources and Mines.  
© The State Of Queensland (Department of Natural Resources and Mines) October 2017.



**SHEET KEY**





**TENURE RESOLUTION INDIGENOUS LAND USE AGREEMENT**

**QUD6026/2001 Bailai, Gurang, Gooreng Gooreng, Taribelang Bunda Claim (QC2001/029) Sheet 170 of 219**

**LEGEND**

- Schedule 2 - Immediate Surrender Area
- External boundary
- DCDB
- Local Government Area boundaries

Compilation: Land Tenure Information obtained from the Digital Cadastral Data Base (July 2014), Department of Natural Resources & Mines, Brisbane. The Land Registry in the Department of Natural Resources & Mines should be consulted for verification of tenures.

Feature names shown on this map have been obtained from available information. It is possible that errors and omissions may exist. While every care is taken to ensure the accuracy of this data, the Department of Natural Resources & Mines, and/or contributors to this publication, makes no representations or warranties about its accuracy, reliability, completeness or suitability for any particular purpose and disclaims all responsibility and all liability (including without limitation, liability in negligence) for all injuries, expenses, losses, damages (including indirect or consequential damage) and costs which might be incurred as a result of the data being inaccurate or incomplete in any way or for any reason.

Copyright protects this publication. Except for purposes permitted by the Copyright Act 1968, reproduction by any means (photocopying, electronic, mechanical, recording or otherwise) is prohibited without the prior written permission of the Department of Natural Resources & Mines.

All enquiries: The Manager, Client Mapping Services, Department of Natural Resources and Mines, GPO Box 2454, Brisbane, QLD 4001

Produced by the Department of Natural Resources and Mines,  
© The State Of Queensland (Department of Natural Resources and Mines) October 2017.

**Queensland Government**

**1:9,000**

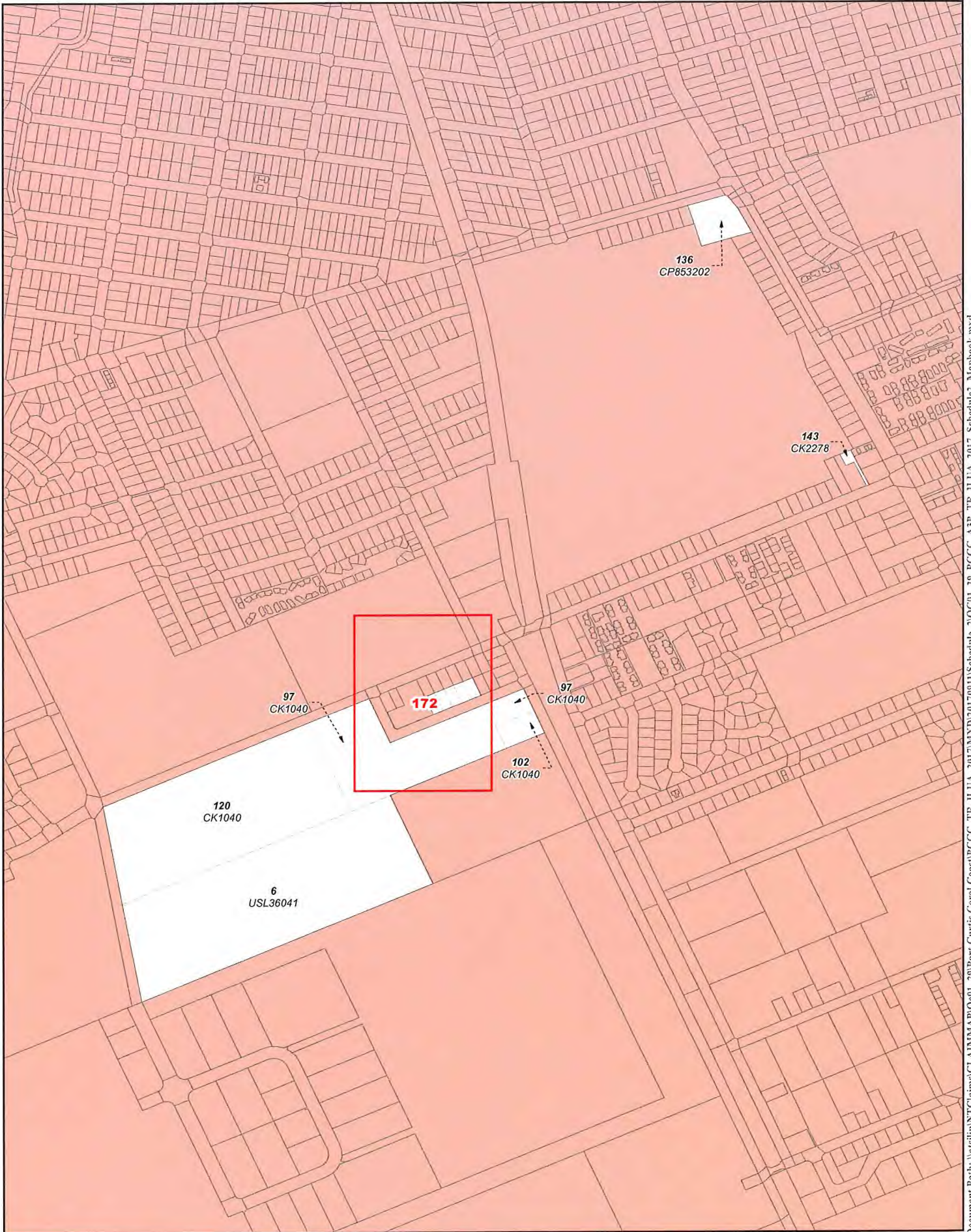
0 0.075 0.15 0.225 0.3  
Kilometres

Map Projection: GCS GDA 1994

**SHEET KEY**

Document Path: \\atsd\p\NT\Claims\CLAIMMAP\Qe01\_29\Port Curtis Coral Coast\PCCC\_TR\_ILUA\_2017\MXD\20170911\Schedule\_2\VO\01\_29\_PCCC\_A3P\_TR\_ILUA\_2017\_Schedule\_2\_Mapbook.mxd





Document Path: \\atsilp\NT\Claims\CLAIMMAP\Q01\_20\Port Curtis Coral Coast\PCCC\_TR\_ILUA\_2017\MXD\20170911\Schedule\_2\QOC01\_20\_PCCC\_A3P\_A3P\_TR\_ILUA\_2017\_Schedule2\_Mapbook.mxd

**TENURE RESOLUTION INDIGENOUS LAND USE AGREEMENT**

**QUD6026/2001 Ballal, Gurang, Gooreng Gooreng, Taribelang Bunda Claim (QC2001/029) Sheet 171 of 219**

**LEGEND**

- Schedule 2 - Immediate Surrender Area
- External boundary
- DCDB
- Local Government Area boundaries


Compilation : Land Tenure Information obtained from the Digital Cadastral Data Base (July 2014), Department of Natural Resources & Mines, Brisbane, The Land Registry in the Department of Natural Resources & Mines should be consulted for verification of tenures.

Feature names shown on this map have been obtained from available information. It is possible that errors and omissions may exist. While every care is taken to ensure the accuracy of this data, the Department of Natural Resources & Mines, and/or contributors to this publication, makes no representations or warranties about its accuracy, reliability, completeness or suitability for any particular purpose and disclaims all responsibility and all liability (including without limitation, liability in negligence) for all injuries, expenses, losses, damages (including indirect or consequential damage) and costs which might be incurred as a result of the data being inaccurate or incomplete in any way or for any reason.

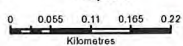
Copyright protects this publication. Except for purposes permitted by the Copyright Act 1968, reproduction by any means (photocopying, electronic, mechanical, recording or otherwise) is prohibited without the prior written permission of the Department of Natural Resources & Mines.

All enquiries: The Manager, Client Mapping Services, Department of Natural Resources and Mines, GPO Box 2454, Brisbane, QLD 4001


Produced by the Department of Natural Resources and Mines,  
© The State Of Queensland (Department of Natural Resources and Mines) October 2017.



**1:7,000**

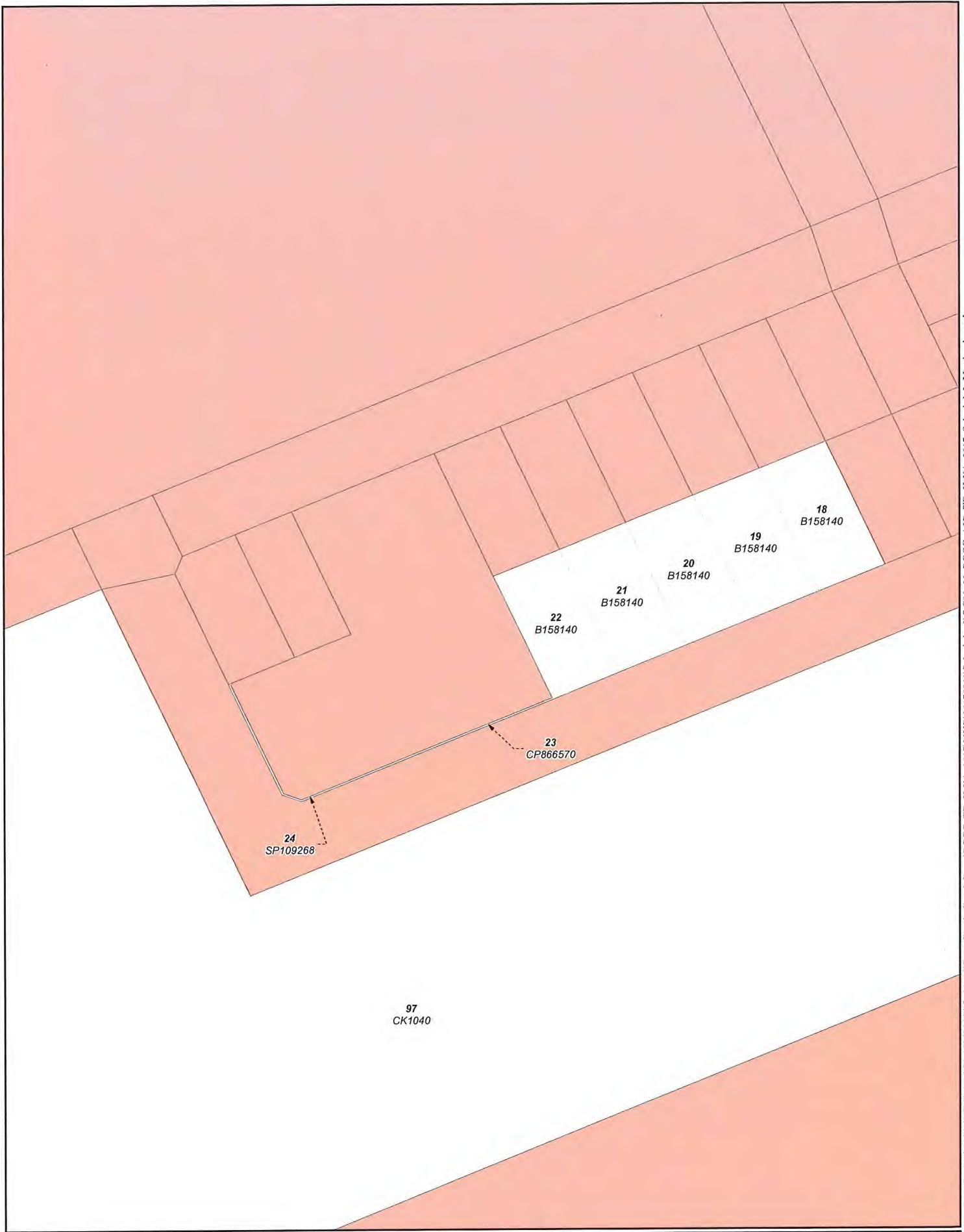


Map Projection: GCS GDA 1994



**SHEET KEY**





Document Path: \\nt\slip\NT\Claims\CLAIMMAP\Qe01\_29\Port Curtis Coral Coast\PCCC\_TR\_ILUA\_2017\MXD\20170911\Schedule\_2\OC01\_29\_PCCC\_A3P\_TR\_ILUA\_2017\_Schedule2\_Mapbook.mxd

**TENURE RESOLUTION INDIGENOUS LAND USE AGREEMENT**

**QUD6026/2001 Bailai, Gurang, Gooreng Gooreng, Taribelang Bunda Claim (QC2001/029) Sheet 172 of 219**

**LEGEND**

- Schedule 2 - Immediate Surrender Area
- External boundary
- DCDB
- Local Government Area boundaries


Compilation : Land Tenure Information obtained from the Digital Cadastral Data Base (July 2014), Department of Natural Resources & Mines, Brisbane.  
The Land Registry in the Department of Natural Resources & Mines should be consulted for verification of tenures.

Feature names shown on this map have been obtained from available information. It is possible that errors and omissions may exist. While every care is taken to ensure the accuracy of this data, the Department of Natural Resources & Mines, and/or contributors to this publication, makes no representations or warranties about its accuracy, reliability, completeness or suitability for any particular purpose and disclaims all responsibility and all liability (including without limitation, liability in negligence) for all injuries, expenses, losses, damages (including indirect or consequential damage) and costs which might be incurred as a result of the data being inaccurate or incomplete in any way or for any reason.

Copyright protects this publication. Except for purposes permitted by the Copyright Act 1968, reproduction by any means (photocopying, electronic, mechanical, recording or otherwise) is prohibited without the prior written permission of the Department of Natural Resources & Mines.

All enquiries: The Manager, Client Mapping Services, Department of Natural Resources and Mines, GPO Box 2454, Brisbane, QLD 4001

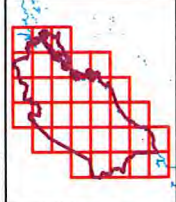
Produced by the Department of Natural Resources and Mines,  
© The State of Queensland (Department of Natural Resources and Mines) October 2017.



**1:1,000**

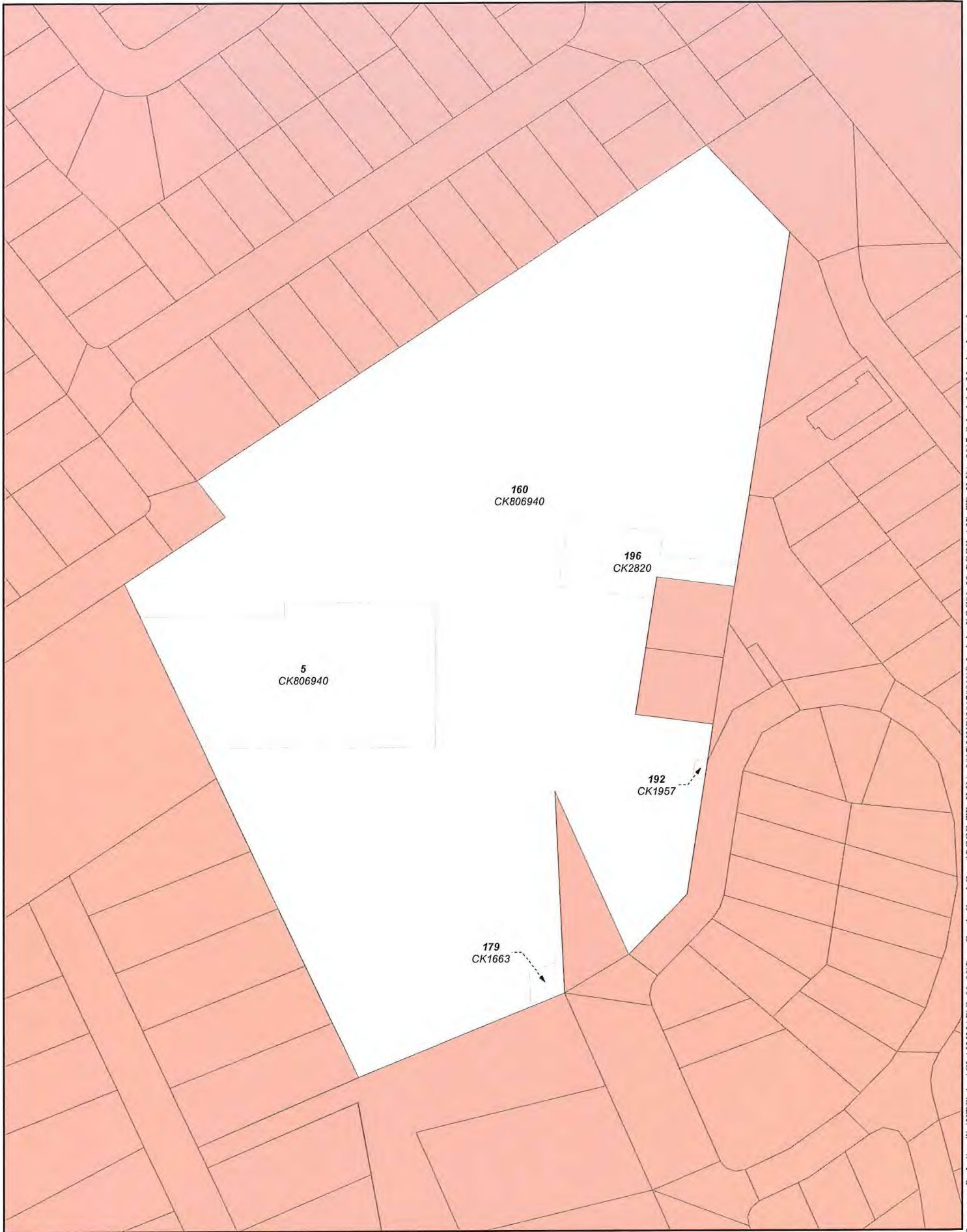


Map Projection: GCS GDA 1994



**SHEET KEY**

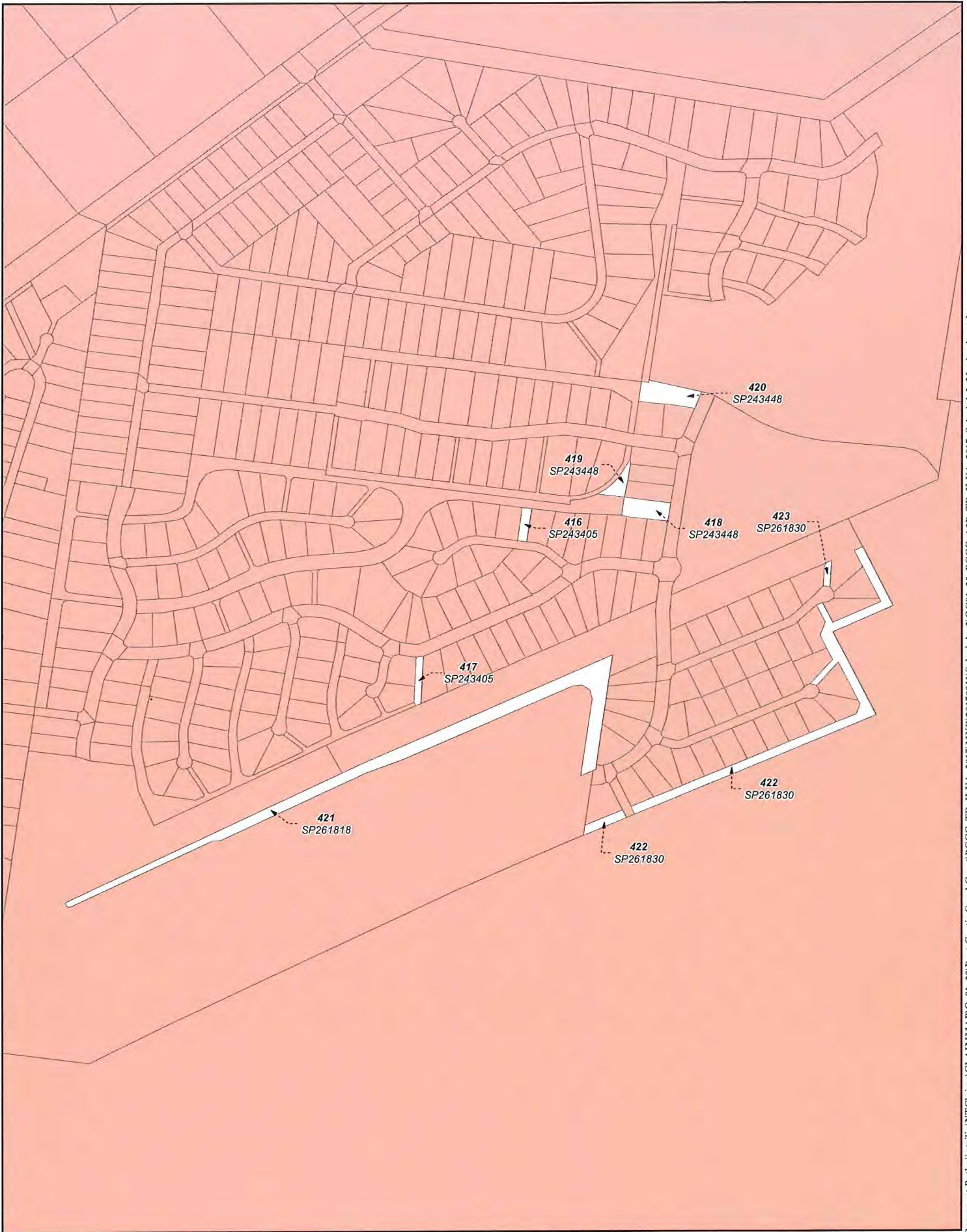







Document Path: \Atslip\NTClaims\CLAIMMAP\Qc01\_29\Port Curtis Coral Coast\PCCC\_TR\_ILUA\_2017\MXD\20170911\Schedule\_2\QOC01\_29\_PCCC\_A3P\_TR\_ILUA\_2017\_Schedule2\_Mapbook.mxd

<b>TENURE RESOLUTION INDIGENOUS LAND USE AGREEMENT</b>		<b>QUD6026/2001 Bailal, Gurang, Gooreng Gooreng, Taribelang Bunda Claim (QC2001/029) Sheet 173 of 219</b>	
<p><b>LEGEND</b></p> <ul style="list-style-type: none"> <li><span style="display: inline-block; width: 15px; height: 10px; background-color: #f08080; border: 1px solid black; margin-right: 5px;"></span> Schedule 2 - Immediate Surrender Area</li> <li><span style="display: inline-block; width: 15px; height: 10px; border: 2px solid black; margin-right: 5px;"></span> External boundary</li> <li><span style="display: inline-block; width: 15px; height: 10px; border: 1px solid black; margin-right: 5px;"></span> DCDB</li> <li><span style="display: inline-block; width: 15px; height: 10px; border: 2px solid yellow; margin-right: 5px;"></span> Local Government Area boundaries</li> </ul>	<p>Compilation : Land Tenure Information obtained from the Digital Cadastral Data Base (July 2014), Department of Natural Resources &amp; Mines, Brisbane. The Land Registry in the Department of Natural Resources &amp; Mines should be consulted for verification of tenures.</p> <p>Feature names shown on this map have been obtained from available information. It is possible that errors and omissions may exist. While every care is taken to ensure the accuracy of this data, the Department of Natural Resources &amp; Mines, and/or contributors to this publication, makes no representations or warranties about its accuracy, reliability, completeness or suitability for any particular purpose and disclaims all responsibility and all liability (including without limitation, liability in negligence) for all injuries, expenses, losses, damages (including indirect or consequential damage) and costs which might be incurred as a result of the data being inaccurate or incomplete in any way or for any reason.</p> <p>Copyright protects this publication. Except for purposes permitted by the Copyright Act 1968, reproduction by any means (photocopying, electronic, mechanical, recording or otherwise) is prohibited without the prior written permission of the Department of Natural Resources &amp; Mines.</p> <p>All enquiries: The Manager, Client Mapping Services, Department of Natural Resources and Mines, GPO Box 2454, Brisbane, QLD 4001</p> <p>Produced by the Department of Natural Resources and Mines, © The State Of Queensland (Department of Natural Resources and Mines) October 2017.</p>	<p>N</p> <p><b>1:1,500</b></p> <p>0 0.01 0.02 0.03 0.04 Kilometres</p>	<p>Queensland Government</p> <p><b>SHEET KEY</b></p>

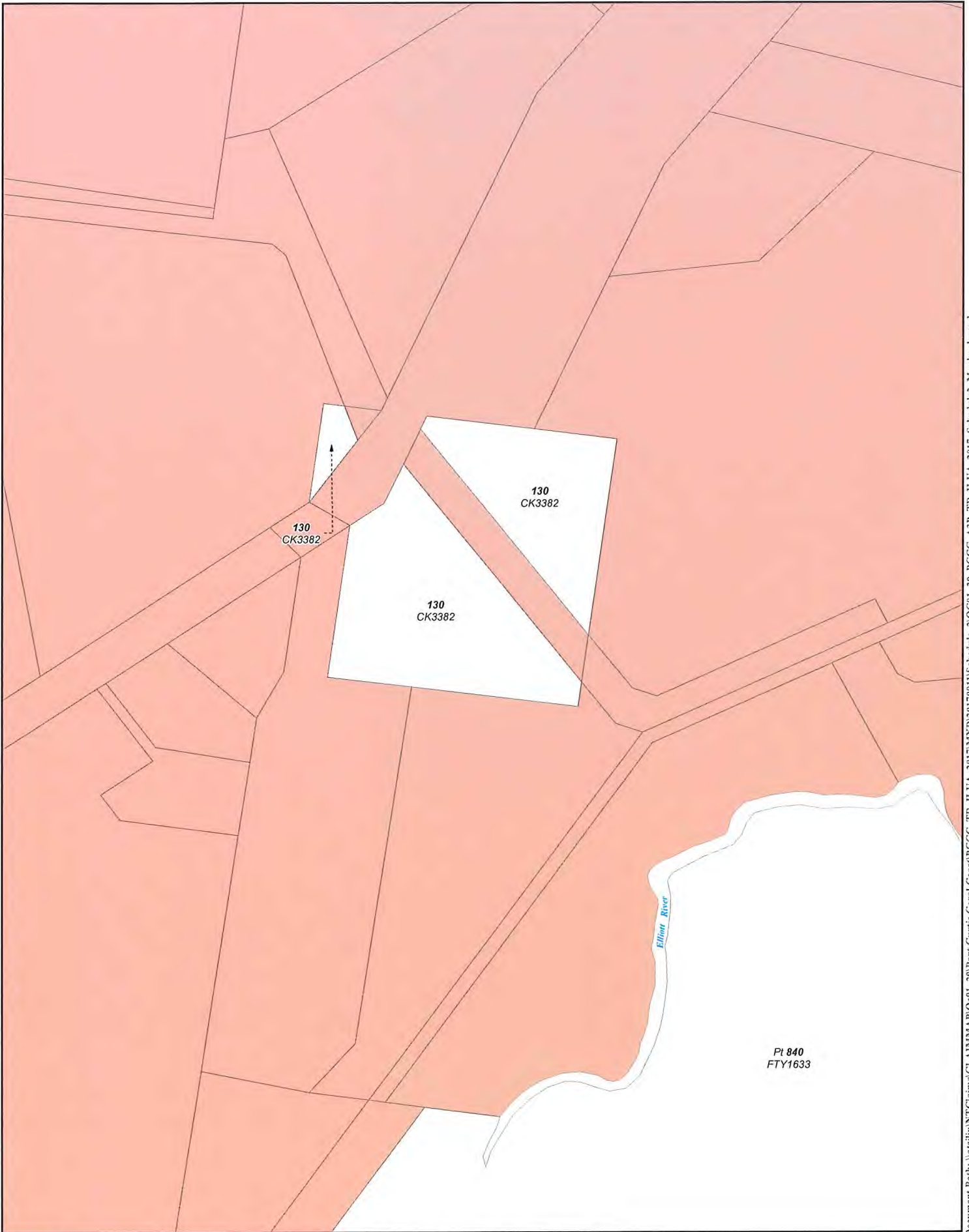





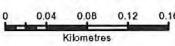



Document Path: \atsilip\NT\Claims\CLAIMMAP\Qe01\_29\Port Curtis Coral Coast\PCCC\_TR\_ILUA\_2017\MXD\20170911\Schedule\_2\IOCM\_29\_PCCC\_A3P\_TR\_ILUA\_2017\_Schedule2\_Mapbook.mxd

<p><b>LEGEND</b></p> <ul style="list-style-type: none"> <li><span style="display: inline-block; width: 15px; height: 10px; background-color: #f4a460; border: 1px solid black; margin-right: 5px;"></span> Schedule 2 - Immediate Surrender Area</li> <li><span style="display: inline-block; width: 15px; height: 10px; border: 2px solid black; margin-right: 5px;"></span> External boundary</li> <li><span style="display: inline-block; width: 15px; height: 10px; border: 1px dashed black; margin-right: 5px;"></span> DCDB</li> <li><span style="display: inline-block; width: 15px; height: 10px; border: 2px solid yellow; margin-right: 5px;"></span> Local Government Area boundaries</li> </ul>	<p><b>TENURE RESOLUTION INDIGENOUS LAND USE AGREEMENT</b></p> <p><b>QUD6026/2001 Bailai, Gurang, Gooreng Gooreng, Taribelang Bunda Claim (QC2001/029) Sheet 174 of 219</b></p> <p><small>Compilation : Land Tenure Information obtained from the Digital Cadastral Data Base (July 2014). Department of Natural Resources &amp; Mines, Brisbane. The Land Registry in the Department of Natural Resources &amp; Mines should be consulted for verification of tenures.</small></p> <p><small>Feature names shown on this map have been obtained from available information. It is possible that errors and omissions may exist. While every care is taken to ensure the accuracy of this data, the Department of Natural Resources &amp; Mines, and/or contributors to this publication, makes no representations or warranties about its accuracy, reliability, completeness or suitability for any particular purpose and disclaims all responsibility and all liability (including without limitation, liability in negligence) for all injuries, expenses, losses, damages (including indirect or consequential damages) and costs which might be incurred as a result of the data being inaccurate or incomplete in any way or for any reason.</small></p> <p><small>Copyright protects this publication. Except for purposes permitted by the Copyright Act 1968, reproduction by any means (photocopying, electronic, mechanical, recording or otherwise) is prohibited without the prior written permission of the Department of Natural Resources &amp; Mines.</small></p> <p><small>All enquiries: The Manager, Client Mapping Services, Department of Natural Resources and Mines, GPO Box 2454, Brisbane, QLD 4001.</small></p> <p><small>Produced by the Department of Natural Resources and Mines, © The State Of Queensland (Department of Natural Resources and Mines) October 2017.</small></p>	 <p><b>1:8,000</b></p>  <p>Map Projection: GCS GDA 1994</p>  <p><b>SHEET KEY</b></p>
--	--	---

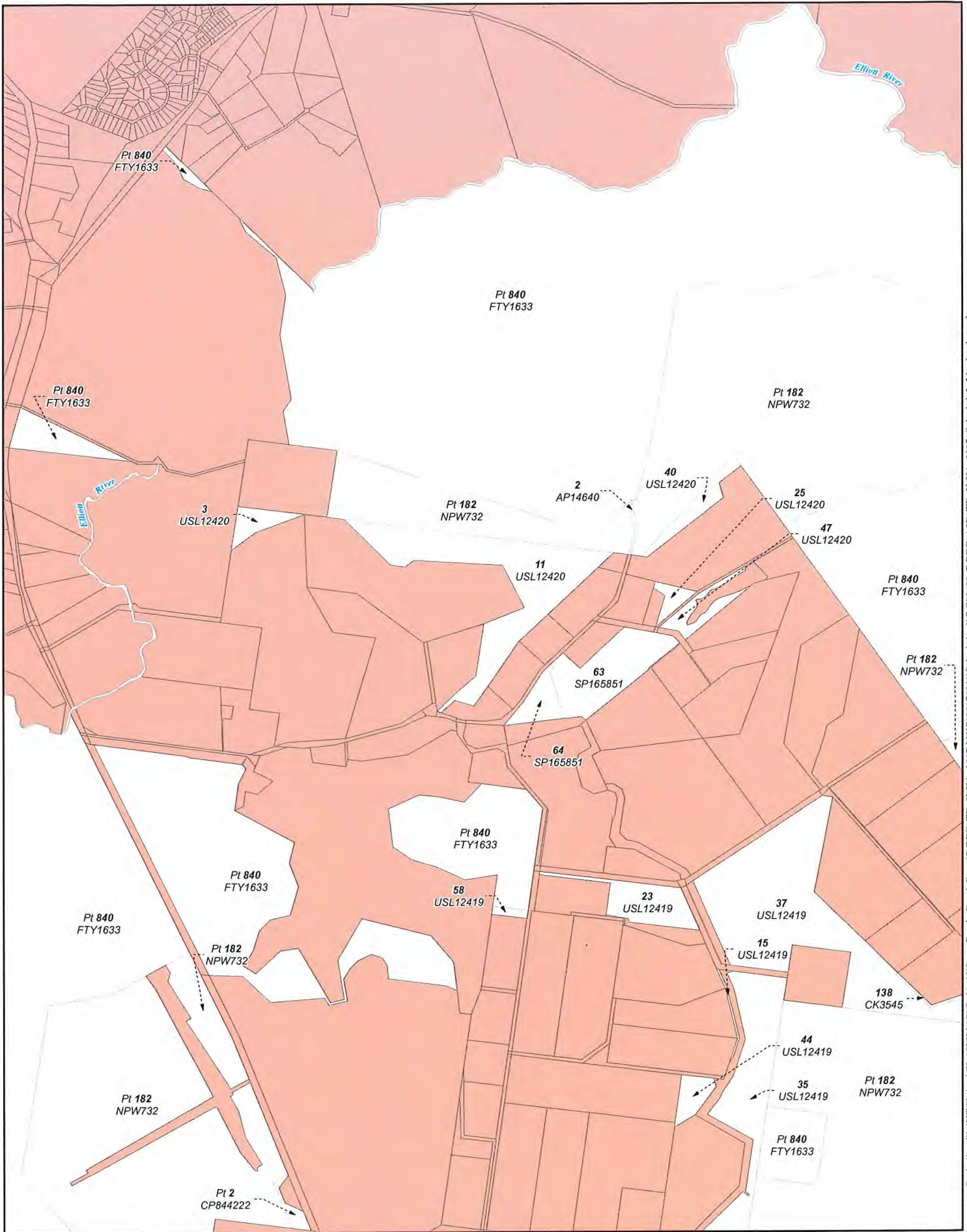




Document Path: \\atshp\NT\Claims\CLAIMMAP\Qc01\_29\Port Curtis Coral Coast\PCCC\_TR\_ILUA\_2017\MXD\201709\H\Schedule\_2\QCC01\_29\_PCCC\_A3P\_TR\_ILUA\_2017\_Schedule2\_Mapbook.mxd

<p><b>LEGEND</b></p> <ul style="list-style-type: none"> <li><span style="display: inline-block; width: 15px; height: 10px; background-color: #f08080; border: 1px solid black; margin-right: 5px;"></span> Schedule 2 - Immediate Surrender Area</li> <li><span style="display: inline-block; width: 15px; height: 10px; border: 2px solid black; margin-right: 5px;"></span> External boundary</li> <li><span style="display: inline-block; width: 15px; height: 10px; border: 1px solid black; margin-right: 5px;"></span> DCDB</li> <li><span style="display: inline-block; width: 15px; height: 10px; background-color: yellow; border: 1px solid black; margin-right: 5px;"></span> Local Government Area boundaries</li> </ul>	<p><b>TENURE RESOLUTION INDIGENOUS LAND USE AGREEMENT</b></p> <p><b>QUD6026/2001 Bailai, Gurang, Gooreng Gooreng, Taribelang Bunda Claim (QC2001/029) Sheet 175 of 219</b></p> <p><small>Compilation : Land Tenure Information obtained from the Digital Cadastral Data Base (July 2014), Department of Natural Resources &amp; Mines, Brisbane. The Land Registry in the Department of Natural Resources &amp; Mines should be consulted for verification of tenures.</small></p> <p><small>Feature names shown on this map have been obtained from available information. It is possible that errors and omissions may exist. While every care is taken to ensure the accuracy of this data, the Department of Natural Resources &amp; Mines, and/or contributors to this publication, makes no representations or warranties about its accuracy, reliability, completeness or suitability for any particular purpose and disclaims all responsibility and all liability (including without limitation, liability in negligence) for all injuries, expenses, losses, damages (including indirect or consequential damage) and costs which might be incurred as a result of the data being inaccurate or incomplete in any way or for any reason.</small></p> <p><small>Copyright protects this publication. Except for purposes permitted by the Copyright Act 1968, reproduction by any means (photocopying, electronic, mechanical, recording or otherwise) is prohibited without the prior written permission of the Department of Natural Resources &amp; Mines.</small></p> <p><small>All enquiries: The Manager, Client Mapping Services, Department of Natural Resources and Mines, GPO Box 2454, Brisbane, QLD 4001</small></p> <p><small>Produced by the Department of Natural Resources and Mines, © The State Of Queensland (Department of Natural Resources and Mines) October 2017.</small></p>	 <p><b>1:5,000</b></p>  <p>Kilometres</p> 	  <p><b>SHEET KEY</b></p>
--	--	---	---





Document Path: \ats\p\NT\Claims\CLAIMMAP\Qe01\_29\Port Curtis Coral Coast\IPCCC\_TR\_ILUA\_2017\MXD\20170911\Schedule\_2\VOCC01\_29\_PCCC\_A3P\_TR\_ILUA\_2017\_Schedule2\_Mapbook.mxd

**TENURE RESOLUTION INDIGENOUS LAND USE AGREEMENT**

**QUD6026/2001 Bailai, Gurang, Gooreng Gooreng, Taribelang Bunda Claim (QC2001/029) Sheet 176 of 219**

**LEGEND**

- Schedule 2 - Immediate Surrender Area
- External boundary
- DCDB
- Local Government Area boundaries


Compilation : Land Tenure Information obtained from the Digital Cadastral Data Base (July 2014), Department of Natural Resources & Mines, Brisbane. The Land Registry in the Department of Natural Resources & Mines should be consulted for verification of tenures.

Feature names shown on this map have been obtained from available information. It is possible that errors and omissions may exist. While every care is taken to ensure the accuracy of this data, the Department of Natural Resources & Mines, and/or contributors to this publication, makes no representations or warranties about its accuracy, reliability, completeness or suitability for any particular purpose and disclaims all responsibility and all liability (including without limitation, liability in negligence) for all injuries, expenses, losses, damages (including indirect or consequential damage) and costs which might be incurred as a result of the data being inaccurate or incomplete in any way or for any reason.


Copyright protects this publication. Except for purposes permitted by the Copyright Act 1968, reproduction by any means (photocopying, electronic, mechanical, recording or otherwise) is prohibited without the prior written permission of the Department of Natural Resources & Mines.

All enquiries: The Manager, Client Mapping Services, Department of Natural Resources and Mines, GPO Box 2454, Brisbane, QLD 4001


Produced by the Department of Natural Resources and Mines,  
© The State Of Queensland (Department of Natural Resources and Mines) October 2017.



**1:30,000**

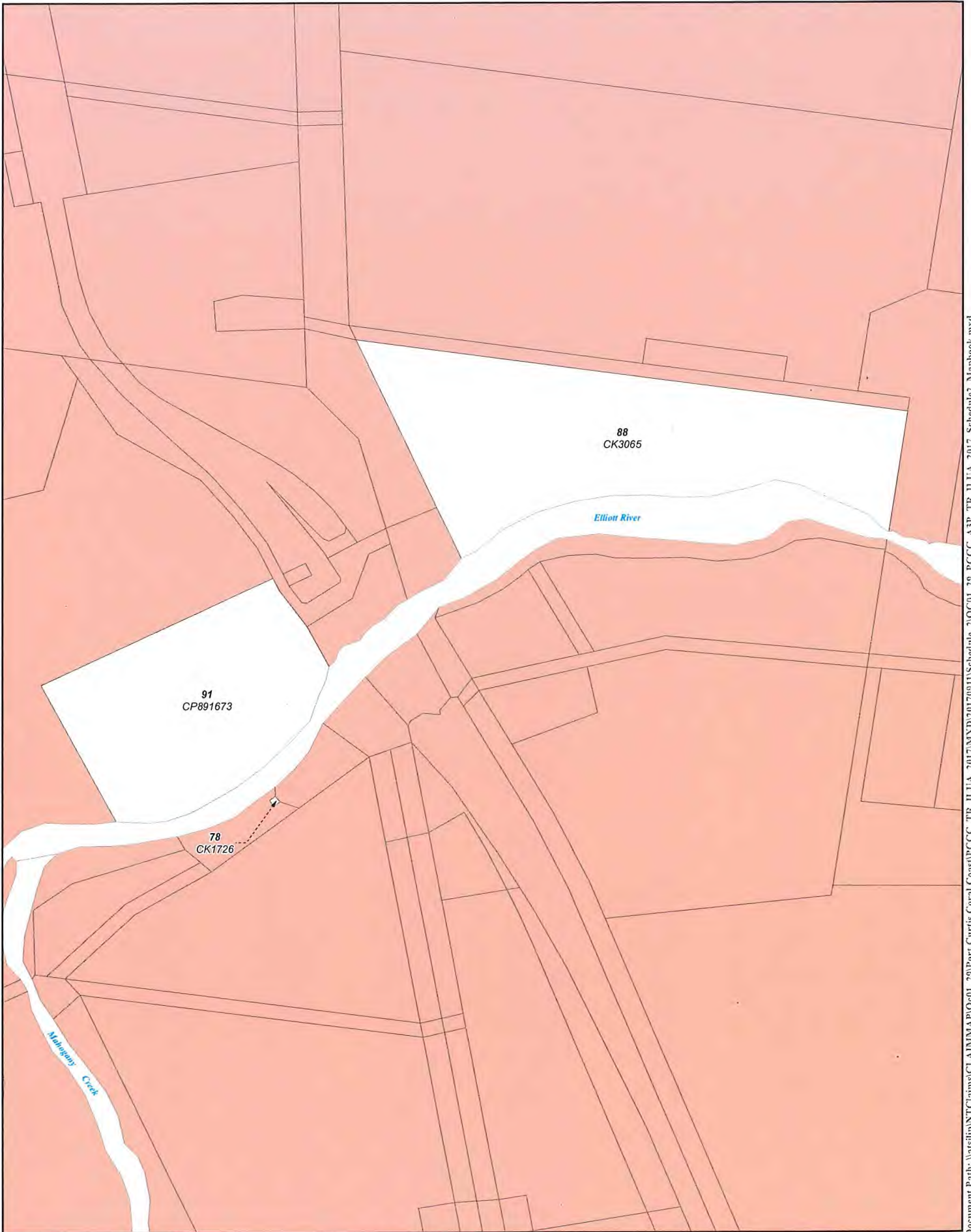


Map Projection: GCS GDA 1994



**SHEET KEY**





Document Path: \\atc\p\NT\Claims\CLAIMMAP\Qe01\_29\Port Curtis Coral Coast\PCCC\_TR\_ILUA\_2017\MXD\20170911\Schedule\_2\QOC01\_29\_PCCC\_A3P\_TR\_ILUA\_2017\_Schedule2\_Mapbook.mxd

**LEGEND**

- Schedule 2 - Immediate Surrender Area
- External boundary
- DCDB
- Local Government Area boundaries

**TENURE RESOLUTION INDIGENOUS LAND USE AGREEMENT**

**QUD6026/2001 Bailai, Gurang, Gooreng Gooreng, Taribelang Bunda Claim (QC2001/029) Sheet 177 of 219**

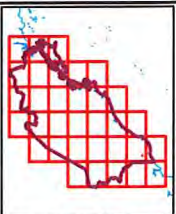
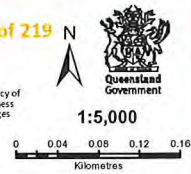
Compilation : Land Tenure Information obtained from the Digital Cadastral Data Base (July 2014). Department of Natural Resources & Mines, Brisbane. The Land Registry in the Department of Natural Resources & Mines should be consulted for verification of tenures.

Feature names shown on this map have been obtained from available information. It is possible that errors and omissions may exist. While every care is taken to ensure the accuracy of this data, the Department of Natural Resources & Mines, and/or contributors to this publication, makes no representations or warranties about its accuracy, reliability, completeness or suitability for any particular purpose and disclaims all responsibility and all liability (including without limitation, liability in negligence) for all injuries, expenses, losses, damages (including indirect or consequential damage) and costs which might be incurred as a result of the data being inaccurate or incomplete in any way or for any reason.

Copyright protects this publication. Except for purposes permitted by the Copyright Act 1968, reproduction by any means (photocopying, electronic, mechanical, recording or otherwise) is prohibited without the prior written permission of the Department of Natural Resources & Mines.

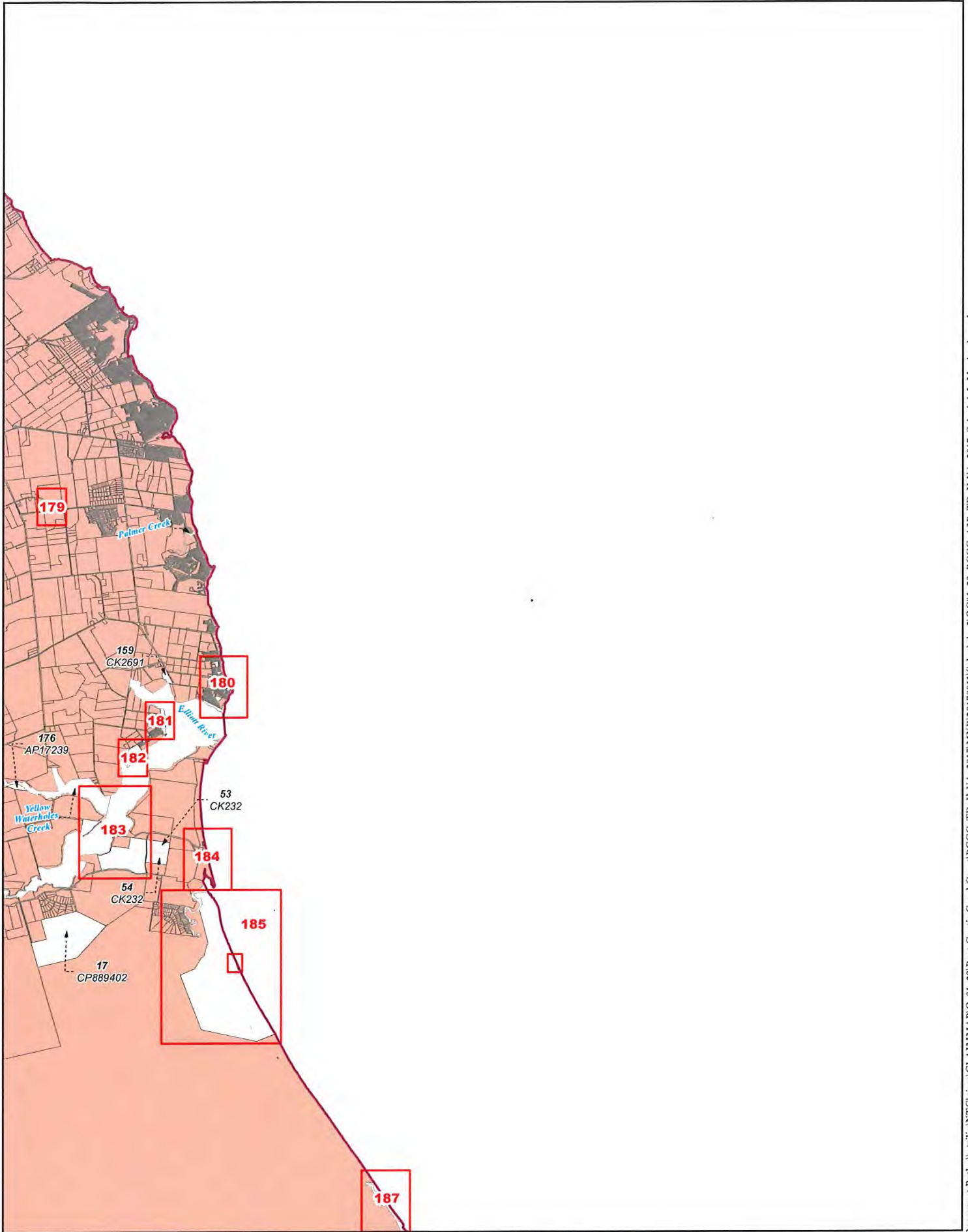
All enquiries: The Manager, Client Mapping Services, Department of Natural Resources and Mines, GPO Box 2454, Brisbane, QLD 4001

Produced by the Department of Natural Resources and Mines,  
© The State Of Queensland (Department of Natural Resources and Mines) October 2017.


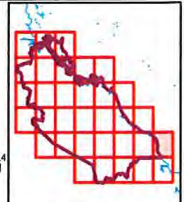


**SHEET KEY**





Document Path: \\atship\nt\claims\CLAIMMAP\Qc01\_29\Port Curtis Coral Coast\PCCC\_TR\_ILUA\_2017\MXD\20170911\Schedule\_2\QC01\_29\_PCCC\_A3P\_TR\_ILUA\_2017\_Schedule2\_Mapbook.mxd

<b>TENURE RESOLUTION INDIGENOUS LAND USE AGREEMENT</b>	
<b>QUD6026/2001 Bailai, Gurang, Gooreng Gooreng, Taribelang Bunda Claim (QC2001/029) Sheet 178 of 219</b>	
<p><b>LEGEND</b></p> <ul style="list-style-type: none"> <li><span style="display: inline-block; width: 15px; height: 10px; background-color: #f4a460; border: 1px solid black; margin-right: 5px;"></span> Schedule 2 - Immediate Surrender Area</li> <li><span style="display: inline-block; width: 15px; height: 10px; border: 2px solid red; margin-right: 5px;"></span> External boundary</li> <li><span style="display: inline-block; width: 15px; height: 10px; border-bottom: 1px dashed black; margin-right: 5px;"></span> DCDB</li> <li><span style="display: inline-block; width: 15px; height: 10px; border: 1px solid yellow; margin-right: 5px;"></span> Local Government Area boundaries</li> </ul>	<p>Compilation : Land Tenure Information obtained from the Digital Cadastral Data Base (July 2014), Department of Natural Resources &amp; Mines, Brisbane. . The Land Registry in the Department of Natural Resources &amp; Mines should be consulted for verification of tenures.</p> <p>Feature names shown on this map have been obtained from available information. It is possible that errors and omissions may exist. While every care is taken to ensure the accuracy of this data, the Department of Natural Resources &amp; Mines, and/or contributors to this publication, makes no representations or warranties about its accuracy, reliability, completeness or suitability for any particular purpose and disclaims all responsibility and all liability (including without limitation, liability in negligence) for all injuries, expenses, losses, damages (including indirect or consequential damage) and costs which might be incurred as a result of the data being inaccurate or incomplete in any way or for any reason.</p> <p>Copyright protects this publication. Except for purposes permitted by the Copyright Act 1968, reproduction by any means (photocopying, electronic, mechanical, recording or otherwise) is prohibited without the prior written permission of the Department of Natural Resources &amp; Mines.</p> <p>All enquiries: The Manager, Client Mapping Services, Department of Natural Resources and Mines, GPO Box 2454, Brisbane, QLD 4001</p> <p>Produced by the Department of Natural Resources and Mines, © The State Of Queensland (Department of Natural Resources and Mines) October 2017.</p>
<p>0 0.85 1.7 2.55 3.4 Kilometres</p>	<p style="text-align: center;">N</p>  <p style="text-align: center;"><b>1:100,000</b></p>  <p style="text-align: center;"><b>SHEET KEY</b></p>





Document Path: \vatsilip\NT\Claims\CLAIMMAP\Qe01\_29\Port Curtis Coral Coast\PCCC\_TR\_ILUA\_2017\MXD\20170911\Schedule\_2\QCOI\_29\_PCCC\_A3P\_TR\_ILUA\_2017\_Schedule2\_Mapbook.mxd

**TENURE RESOLUTION INDIGENOUS LAND USE AGREEMENT**

**QUD6026/2001 Bailal, Gurang, Gooreng Gooreng, Taribelang Bunda Claim (QC2001/029) Sheet 179 of 219**

**LEGEND**

- Schedule 2 - Immediate Surrender Area
- External boundary
- DCDB
- Local Government Area boundaries


Compilation : Land Tenure Information obtained from the Digital Cadastral Data Base (July 2014), Department of Natural Resources & Mines, Brisbane.  
The Land Registry in the Department of Natural Resources & Mines should be consulted for verification of tenures.

Feature names shown on this map have been obtained from available information. It is possible that errors and omissions may exist. While every care is taken to ensure the accuracy of this data, the Department of Natural Resources & Mines, and/or contributors to this publication, makes no representations or warranties about its accuracy, reliability, completeness or suitability for any particular purpose and disclaims all responsibility and all liability (including without limitation, liability in negligence) for all injuries, expenses, losses, damages (including indirect or consequential damage) and costs which might be incurred as a result of the data being inaccurate or incomplete in any way or for any reason.


Copyright protects this publication. Except for purposes permitted by the Copyright Act 1968, reproduction by any means (photocopying, electronic, mechanical, recording or otherwise) is prohibited without the prior written permission of the Department of Natural Resources & Mines.

All enquiries: The Manager, Client Mapping Services, Department of Natural Resources and Mines, GPO Box 2454, Brisbane, QLD 4001

Produced by the Department of Natural Resources and Mines,  
© The State Of Queensland (Department of Natural Resources and Mines) October 2017.

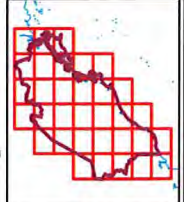


**1:3,000**



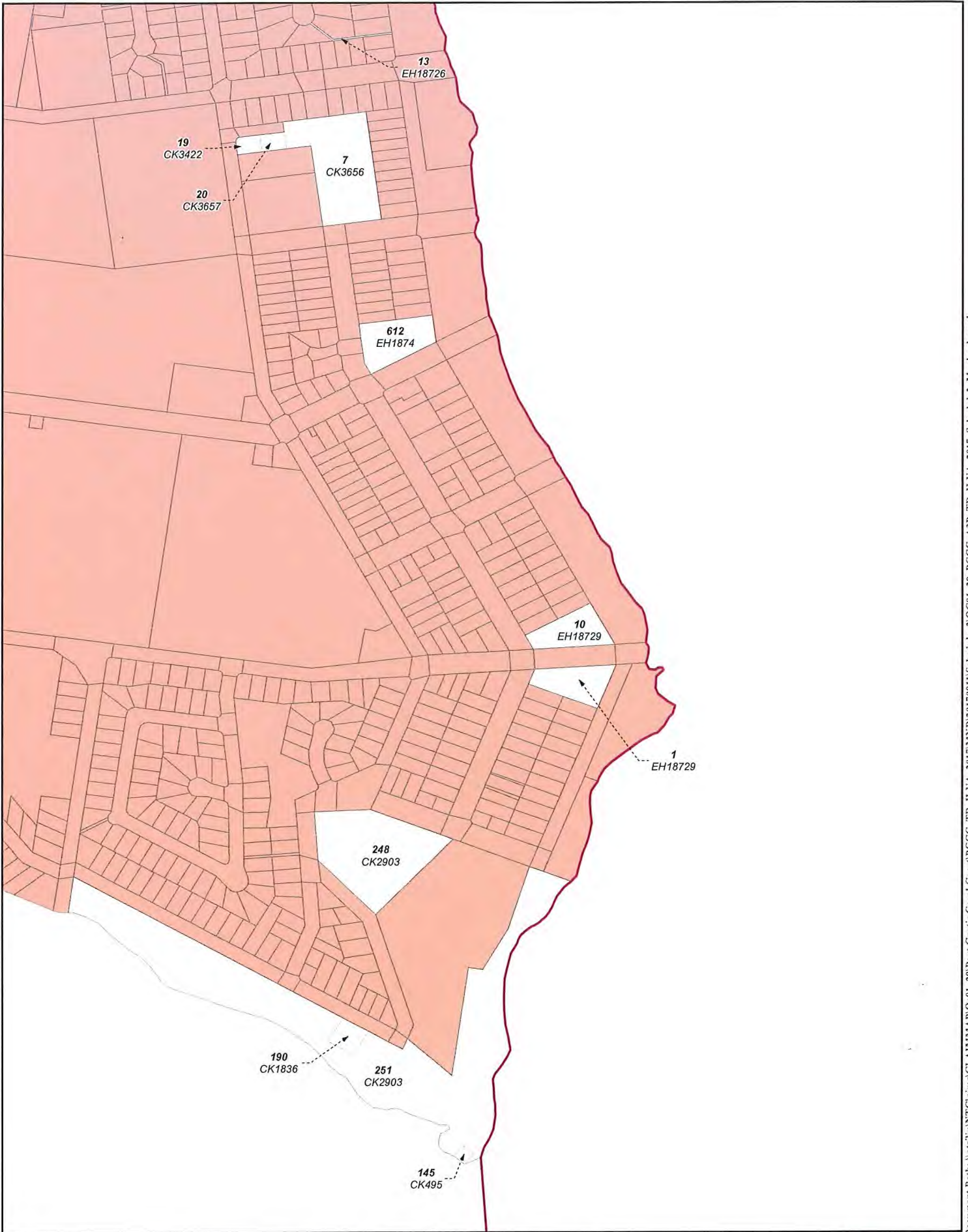
0 0.025 0.05 0.075 0.1  
Kilometres

Map Projection: GCS GDA 1994



**SHEET KEY**





**TENURE RESOLUTION INDIGENOUS LAND USE AGREEMENT**

**QUD6026/2001 Bailal, Gurang, Gooreng Gooreng, Taribelang Bunda Claim (QC2001/029) Sheet 180 of 219**

**LEGEND**

- Schedule 2 - Immediate Surrender Area
- External boundary
- DCDB
- Local Government Area boundaries


Compilation : Land Tenure Information obtained from the Digital Cadastral Data Base (July 2014), Department of Natural Resources & Mines, Brisbane.  
The Land Registry in the Department of Natural Resources & Mines should be consulted for verification of tenures.

Feature names shown on this map have been obtained from available information. It is possible that errors and omissions may exist. While every care is taken to ensure the accuracy of this data, the Department of Natural Resources & Mines, and/or contributors to this publication, makes no representations or warranties about its accuracy, reliability, completeness or suitability for any particular purpose and disclaims all responsibility and all liability (including without limitation, liability in negligence) for all injuries, expenses, losses, damages (including indirect or consequential damage) and costs which might be incurred as a result of the data being inaccurate or incomplete in any way or for any reason.


Copyright protects this publication. Except for purposes permitted by the Copyright Act 1968, reproduction by any means (photocopying, electronic, mechanical, recording or otherwise) is prohibited without the prior written permission of the Department of Natural Resources & Mines.

All enquiries: The Manager, Client Mapping Services, Department of Natural Resources and Mines, GPO Box 2454, Brisbane, QLD 4001

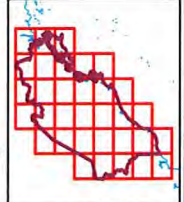
Produced by the Department of Natural Resources and Mines,  
© The State of Queensland (Department of Natural Resources and Mines) October 2017.



**1:5,000**



0 0.04 0.08 0.12 0.16  
Kilometres



**SHEET KEY**





**LEGEND**

- Schedule 2 - Immediate Surrender Area
- External boundary
- DCDB
- Local Government Area boundaries

**QUD6026/2001 Bailai, Gurang, Gooreng Gooreng, Taribelang Bunda Claim (QC2001/029) Sheet 181 of 219**

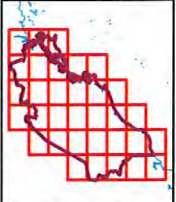

Compilation : Land Tenure information obtained from the Digital Cadastral Data Base (July 2014), Department of Natural Resources & Mines, Brisbane. The Land Registry in the Department of Natural Resources & Mines should be consulted for verification of tenures.

Feature names shown on this map have been obtained from available information. It is possible that errors and omissions may exist. While every care is taken to ensure the accuracy of this data, the Department of Natural Resources & Mines, and/or contributors to this publication, makes no representations or warranties about its accuracy, reliability, completeness or suitability for any particular purpose and disclaims all responsibility and all liability (including without limitation, liability in negligence) for all injuries, expenses, losses, damages (including indirect or consequential damage) and costs which might be incurred as a result of the data being inaccurate or incomplete in any way or for any reason.

Copyright protects this publication. Except for purposes permitted by the Copyright Act 1968, reproduction by any means (photocopying, electronic, mechanical, recording or otherwise) is prohibited without the prior written permission of the Department of Natural Resources & Mines.

All enquiries: The Manager, Client Mapping Services, Department of Natural Resources and Mines, GPO Box 2454, Brisbane, QLD 4001

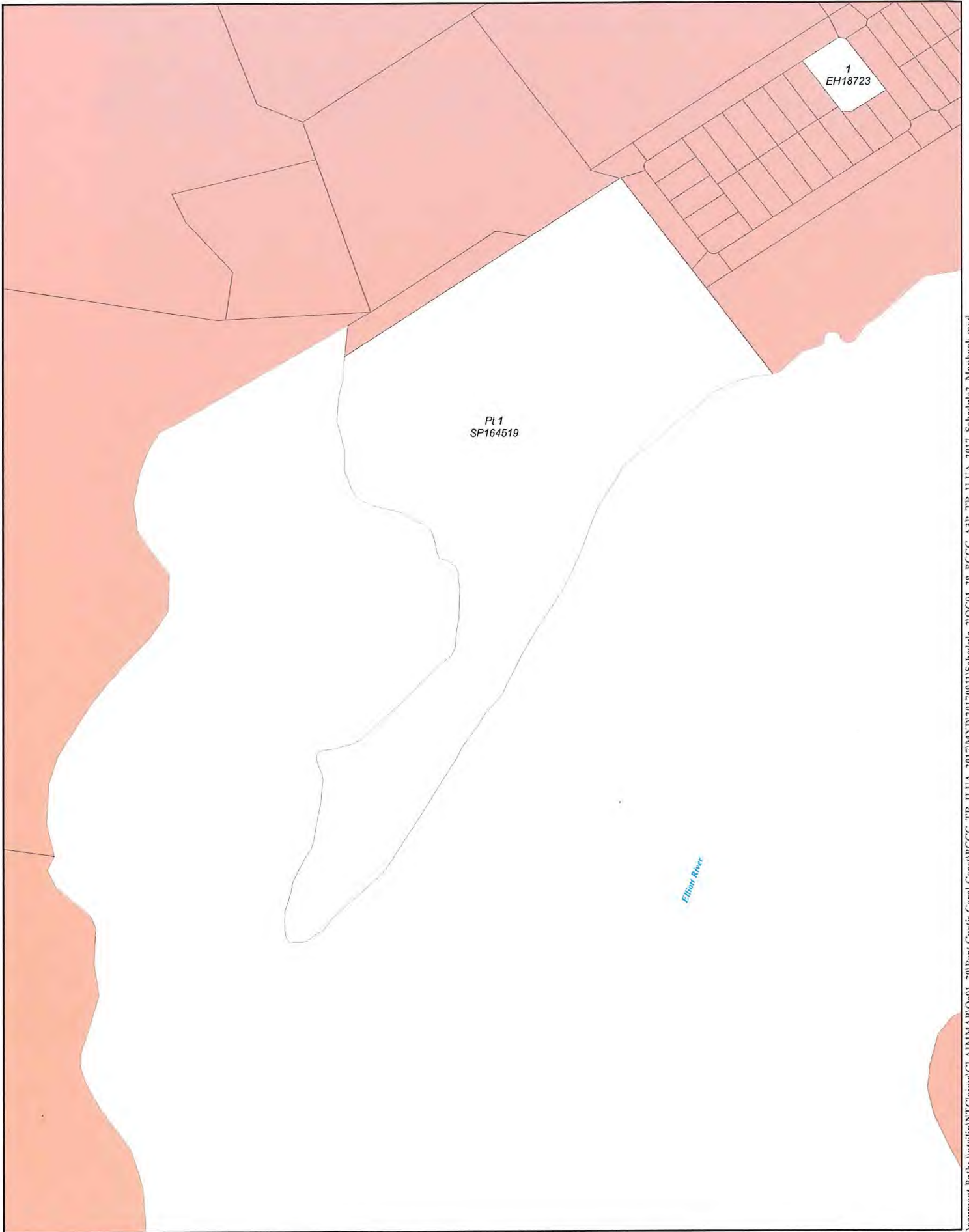
Produced by the Department of Natural Resources and Mines,  
© The State Of Queensland (Department of Natural Resources and Mines) October 2017.




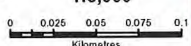

**SHEET KEY**

Document Path: \atsilip\NT\Claims\CLAIMMAP\Qe01\_29\Port Curtis Coral Coast\PCCC\_TR\_ILUA\_2017\MXD\20170911\Schedule\_2\QCO1\_29\_PCCC\_A3P\_TR\_ILUA\_2017\_Schedule2\_Mapbook.mxd

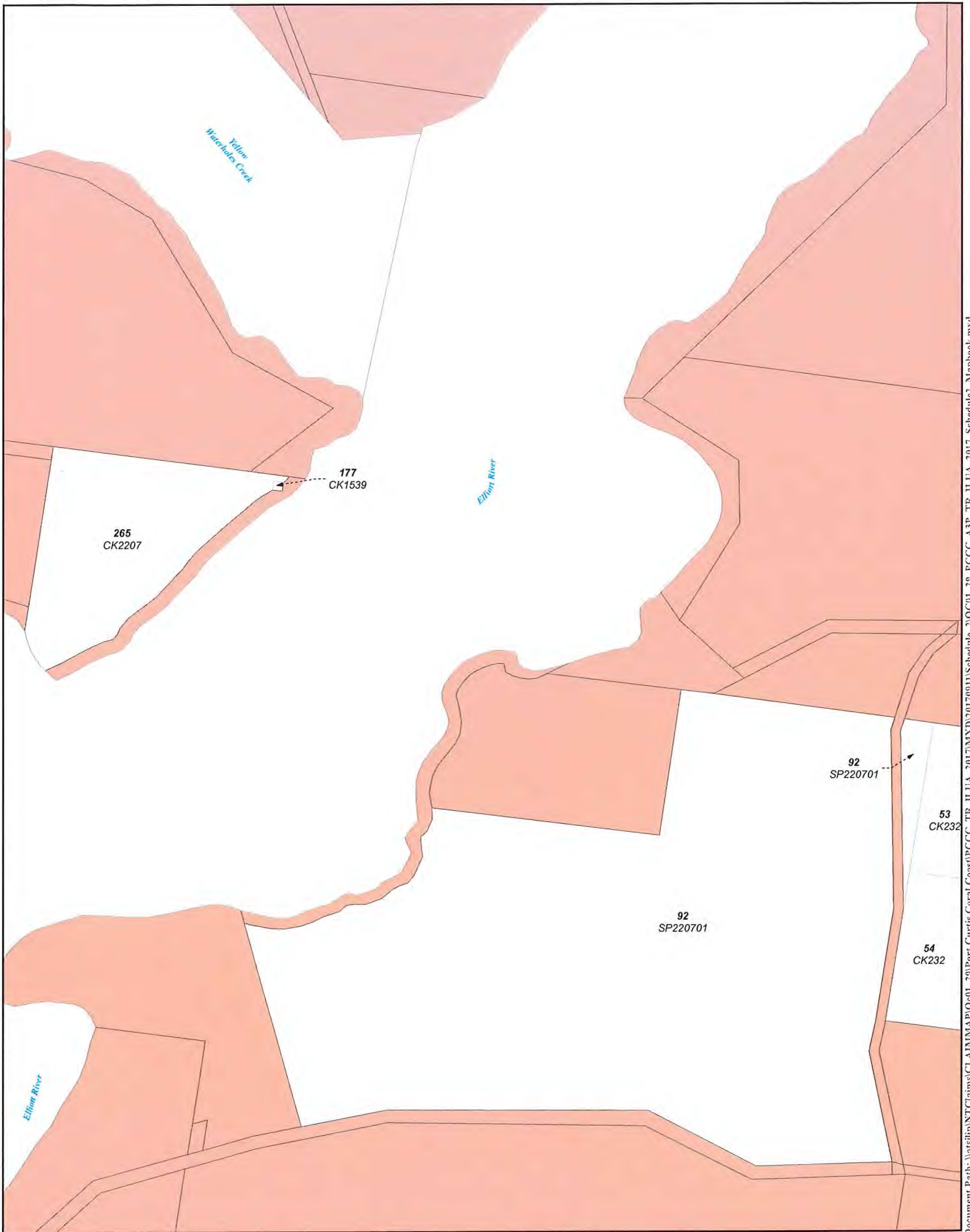




Document Path: \\ats\ip\NT\Claims\CLAIMMAP\Qe01\_29\Port Curtis Coral Coast\PCCC\_TR\_ILUA\_2017\MXD\20170911\Schedule\_2\QOC01\_29\_PCCC\_A3P\_TR\_ILUA\_2017\_Schedule2\_Mapbook.mxd

<b>TENURE RESOLUTION INDIGENOUS LAND USE AGREEMENT</b>		<b>QUD6026/2001 Bailal, Gurang, Gooreng Gooreng, Taribelang Bunda Claim (QC2001/029) Sheet 182 of 219</b>	
<p><b>LEGEND</b></p> <ul style="list-style-type: none"> <li><span style="display: inline-block; width: 15px; height: 10px; background-color: #f4a460; border: 1px solid black; margin-right: 5px;"></span> Schedule 2 - Immediate Surrender Area</li> <li><span style="display: inline-block; width: 15px; height: 10px; border: 2px solid black; margin-right: 5px;"></span> External boundary</li> <li><span style="display: inline-block; width: 15px; height: 10px; background-color: white; border: 1px solid black; margin-right: 5px;"></span> DCDB</li> <li><span style="display: inline-block; width: 15px; height: 10px; border: 2px solid yellow; margin-right: 5px;"></span> Local Government Area boundaries</li> </ul>	<p>Compilation : Land Tenure Information obtained from the Digital Cadastral Data Base (July 2014), Department of Natural Resources &amp; Mines, Brisbane. The Land Registry in the Department of Natural Resources &amp; Mines should be consulted for verification of tenures.</p> <p>Feature names shown on this map have been obtained from available information. It is possible that errors and omissions may exist. While every care is taken to ensure the accuracy of this data, the Department of Natural Resources &amp; Mines, and/or contributors to this publication, makes no representations or warranties about its accuracy, reliability, completeness or suitability for any particular purpose and disclaims all responsibility and all liability (including without limitation, liability in negligence) for all injuries, expenses, losses, damages (including indirect or consequential damage) and costs which might be incurred as a result of the data being inaccurate or incomplete in any way or for any reason.</p> <p>Copyright protects this publication. Except for purposes permitted by the Copyright Act 1968, reproduction by any means (photocopying, electronic, mechanical, recording or otherwise) is prohibited without the prior written permission of the Department of Natural Resources &amp; Mines.</p> <p>All enquiries: The Manager, Client Mapping Services, Department of Natural Resources and Mines, GPO Box 2454, Brisbane, QLD 4001</p> <p>Produced by the Department of Natural Resources and Mines, © The State Of Queensland (Department of Natural Resources and Mines) October 2017.</p>	 <p><b>1:3,000</b></p>  <p>Kilometres</p>	 <p><b>SHEET KEY</b></p>

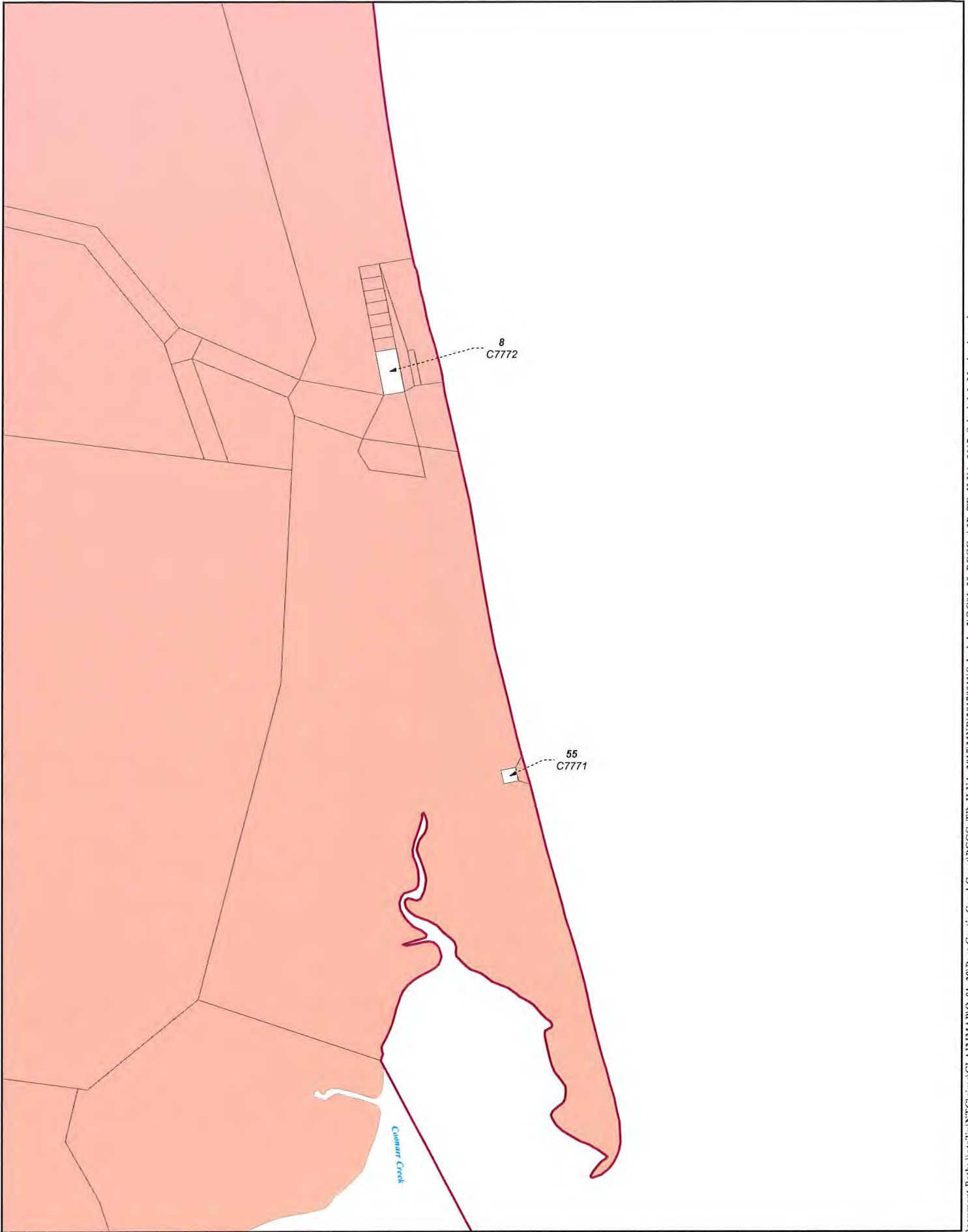




Document Path: \\atsfhip\NTClaims\CLAIMMAP\Q-01\_29\Port Curtis Coral Coast\PCCC\_TR\_ILUA\_2017\MXD\20170911\Schedule\_2\OC01\_29\_PCCC\_A3P\_TR\_ILUA\_2017\_Schedule2\_Mapbook.mxd

TENURE RESOLUTION INDIGENOUS LAND USE AGREEMENT	
<p><b>LEGEND</b></p> <ul style="list-style-type: none"> <li><span style="display: inline-block; width: 15px; height: 10px; background-color: #f4a460; border: 1px solid black; margin-right: 5px;"></span> Schedule 2 - Immediate Surrender Area</li> <li><span style="display: inline-block; width: 15px; height: 10px; border: 2px solid red; margin-right: 5px;"></span> External boundary</li> <li><span style="display: inline-block; width: 15px; height: 10px; border: 1px solid black; margin-right: 5px;"></span> DCDB</li> <li><span style="display: inline-block; width: 15px; height: 10px; border: 1px solid yellow; margin-right: 5px;"></span> Local Government Area boundaries</li> </ul>	<p style="text-align: center; color: #f4a460;"><b>QUD6026/2001 Bailai, Gurang, Gooreng Gooreng, Taribelang Bunda Claim (QC2001/029) Sheet 183 of 219</b></p> <p style="font-size: small;">Compilation : Land Tenure Information obtained from the Digital Cadastral Data Base (July 2014), Department of Natural Resources &amp; Mines, Brisbane. The Land Registry in the Department of Natural Resources &amp; Mines should be consulted for verification of tenures.</p> <p style="font-size: x-small;">Feature names shown on this map have been obtained from available information. It is possible that errors and omissions may exist. While every care is taken to ensure the accuracy of this data, the Department of Natural Resources &amp; Mines, and/or contributors to this publication, makes no representations or warranties about its accuracy, reliability, completeness or suitability for any particular purpose and disclaims all responsibility and all liability (including without limitation, liability in negligence) for all injuries, expenses, losses, damages (including indirect or consequential damage) and costs which might be incurred as a result of the data being inaccurate or incomplete in any way or for any reason.</p> <p style="font-size: x-small;">Copyright protects this publication. Except for purposes permitted by the Copyright Act 1968, reproduction by any means (photocopying, electronic, mechanical, recording or otherwise) is prohibited without the prior written permission of the Department of Natural Resources &amp; Mines.</p> <p style="font-size: x-small;">All enquiries: The Manager, Client Mapping Services, Department of Natural Resources and Mines, GPO Box 2454, Brisbane, QLD 4001.</p> <p style="font-size: x-small; text-align: center;">Produced by the Department of Natural Resources and Mines. © The State Of Queensland (Department of Natural Resources and Mines) October 2017.</p>
<p style="font-size: small;">0 0.06 0.12 0.18 0.24 Kilometres</p> <p style="font-size: x-small;">Map Projection: GCS GDA 1994</p>	<p style="font-size: small; text-align: center;">1:7,500</p> <p style="font-size: x-small; text-align: center;">SHEET KEY</p>





**TENURE RESOLUTION INDIGENOUS LAND USE AGREEMENT**

- LEGEND**
- Schedule 2 - Immediate Surrender Area
  - External boundary
  - DCDB
  - Local Government Area boundaries

**QUD6026/2001 Bailai, Gurang, Gooreng Gooreng, Taribelang Bunda Claim (QC2001/029) Sheet 184 of 219**

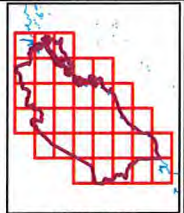

Compilation : Land Tenure Information obtained from the Digital Cadastral Data Base (July 2014), Department of Natural Resources & Mines, Brisbane.  
 The Land Registry in the Department of Natural Resources & Mines should be consulted for verification of tenures.

Feature names shown on this map have been obtained from available information. It is possible that errors and omissions may exist. While every care is taken to ensure the accuracy of this data, the Department of Natural Resources & Mines, and/or contributors to this publication, makes no representations or warranties about its accuracy, reliability, completeness or suitability for any particular purpose and disclaims all responsibility and all liability (including without limitation, liability in negligence) for all injuries, expenses, losses, damages (including indirect or consequential damage) and costs which might be incurred as a result of the data being inaccurate or incomplete in any way or for any reason.

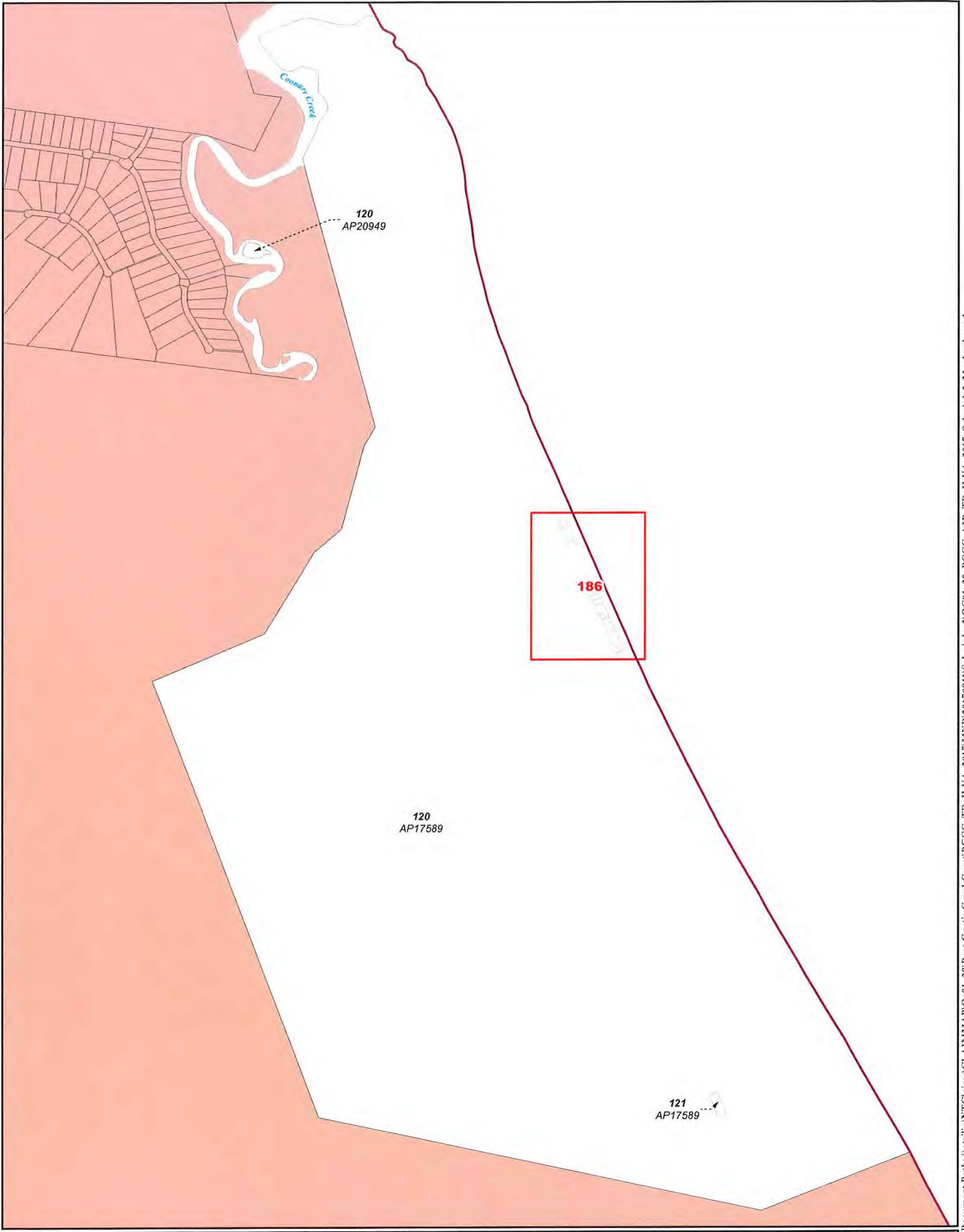
Copyright protects this publication. Except for purposes permitted by the Copyright Act 1968, reproduction by any means (photocopying, electronic, mechanical, recording or otherwise) is prohibited without the prior written permission of the Department of Natural Resources & Mines.

All enquiries: The Manager, Client Mapping Services, Department of Natural Resources and Mines, GPO Box 2454, Brisbane, QLD 4001

Produced by the Department of Natural Resources and Mines,  
 © The State Of Queensland (Department of Natural Resources and Mines) October 2017.







Document Path: \\atslip\NTClaims\CLAIMMAP\QI2017\MXD\20170911\Schedule\_2\QI2017\_PCCC\_A3P\_TR\_ILUA\_2017\_Schedule2\_Mapbook.mxd

**TENURE RESOLUTION INDIGENOUS LAND USE AGREEMENT**

**QUD6026/2001 Bailai, Gurang, Gooreng Gooreng, Taribelang Bunda Claim (QC2001/029) Sheet 185 of 219**

**LEGEND**

- Schedule 2 - Immediate Surrender Area
- External boundary
- DCDB
- Local Government Area boundaries


Compilation : Land Tenure Information obtained from the Digital Cadastral Data Base (July 2014), Department of Natural Resources & Mines, Brisbane.  
The Land Registry in the Department of Natural Resources & Mines should be consulted for verification of tenures.

Feature names shown on this map have been obtained from available information. It is possible that errors and omissions may exist. Write every care is taken to ensure the accuracy of this data, the Department of Natural Resources & Mines, and/or contributors to this publication, makes no representations or warranties about its accuracy, reliability, completeness or suitability for any particular purpose and disclaims all responsibility and all liability (including without limitation, liability in negligence) for all injuries, expenses, losses, damages (including indirect or consequential damage) and costs which might be incurred as a result of the data being inaccurate or incomplete in any way or for any reason.


Copyright protects this publication. Except for purposes permitted by the Copyright Act 1968, reproduction by any means (photocopying, electronic, mechanical, recording or otherwise) is prohibited without the prior written permission of the Department of Natural Resources & Mines.

All enquiries: The Manager, Client Mapping Services, Department of Natural Resources and Mines, GPO Box 2454, Brisbane, QLD 4001

Produced by the Department of Natural Resources and Mines,  
© The State Of Queensland (Department of Natural Resources and Mines) October 2017.

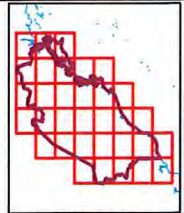


**1:12,500**



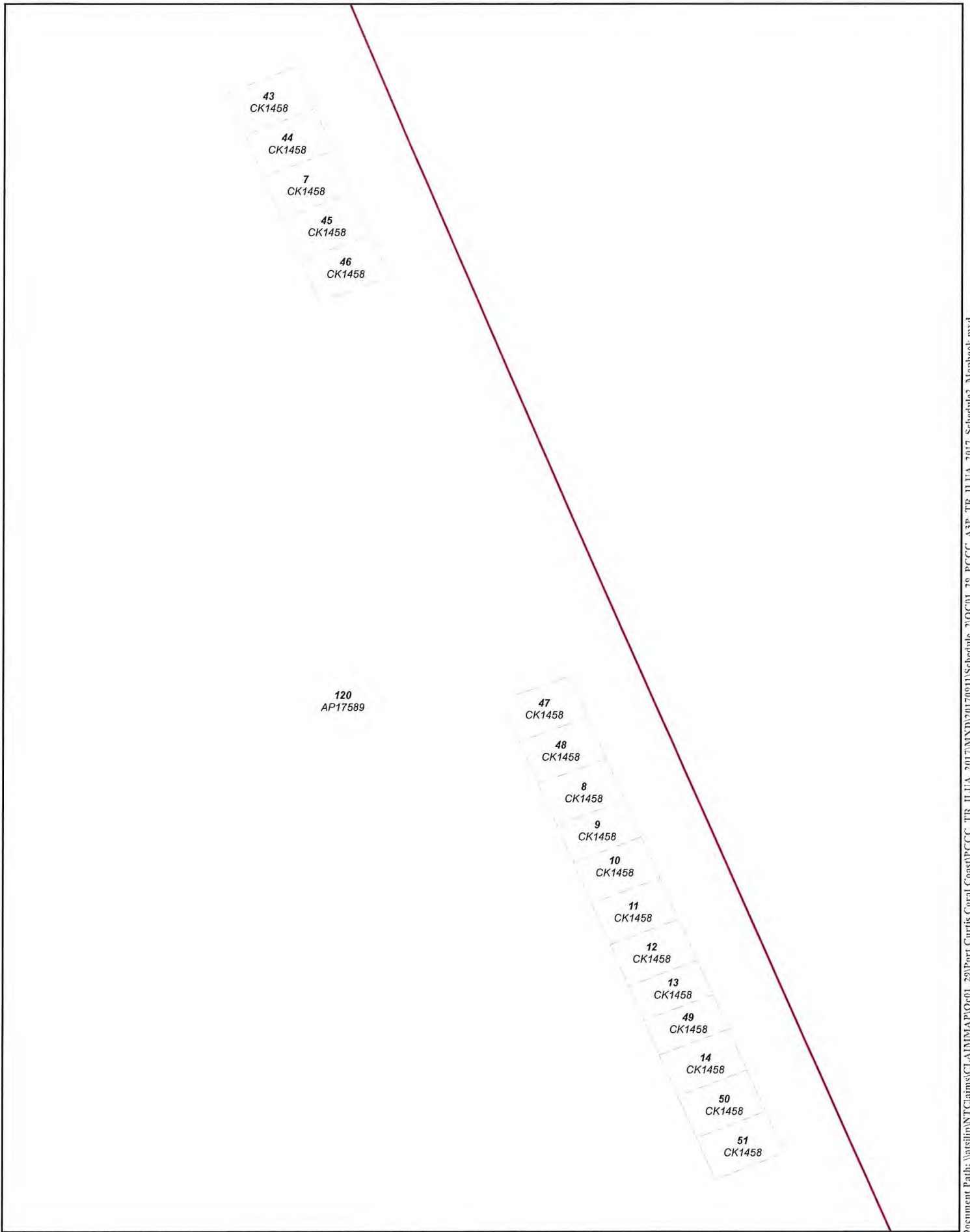
0 0.1 0.2 0.3 0.4  
Kilometres

Map Projection: GCS GDA 1994



**SHEET KEY**

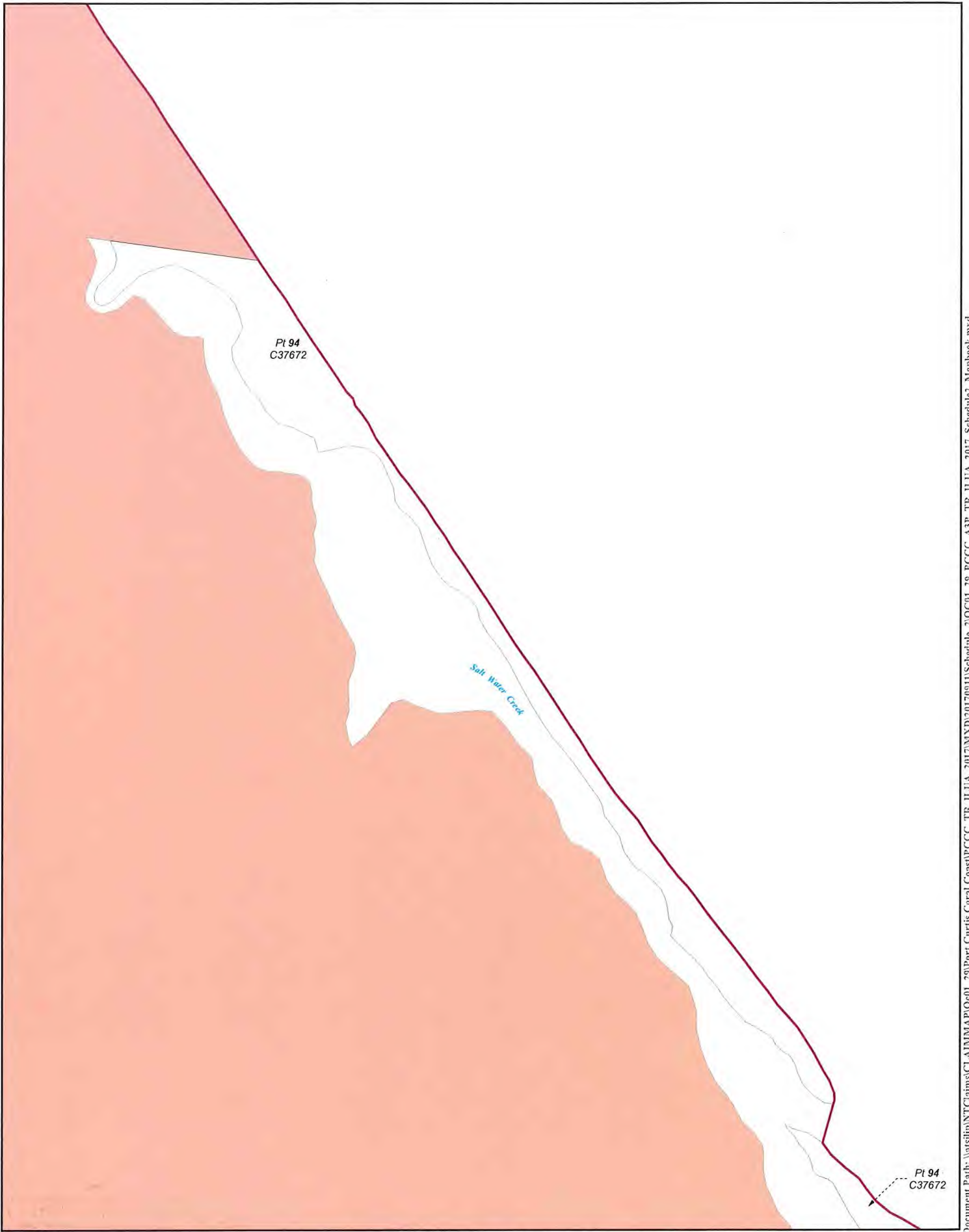




Document Path: \\arslip\N\TClaims\CLAIMMAP\Qe01\_29\Port Curtis Coral Coast\PCCC\_TR\_ILUA\_2017\MXD\20170911\Schedule\_2\QC01\_29\_PCCC\_A3P\_TR\_ILUA\_2017\_Schedule2\_Mapbook.mxd

<b>TENURE RESOLUTION INDIGENOUS LAND USE AGREEMENT</b>		<b>QUD6026/2001 Bailai, Gurang, Gooreng Gooreng, Taribelang Bunda Claim (QC2001/029) Sheet 186 of 219</b>	
Schedule 2 - Immediate Surrender Area	Compilation : Land Tenure Information obtained from the Digital Cadastral Data Base (July 2014), Department of Natural Resources & Mines, Brisbane. The Land Registry in the Department of Natural Resources & Mines should be consulted for verification of tenures.		
External boundary	Feature names shown on this map have been obtained from available information. It is possible that errors and omissions may exist. While every care is taken to ensure the accuracy of this data, the Department of Natural Resources & Mines, and/or contributors to this publication, makes no representations or warranties about its accuracy, reliability, completeness or suitability for any particular purpose and disclaims all responsibility and all liability (including without limitation, liability in negligence) for all injuries, expenses, losses, damages (including indirect or consequential damage) and costs which might be incurred as a result of the data being inaccurate or incomplete in any way or for any reason.		
DCDB	Copyright protects this publication. Except for purposes permitted by the Copyright Act 1968, reproduction by any means (photocopying, electronic, mechanical, recording or otherwise) is prohibited without the prior written permission of the Department of Natural Resources & Mines.		
Local Government Area boundaries	All enquiries: The Manager, Client Mapping Services, Department of Natural Resources and Mines, GPO Box 2454, Brisbane, QLD 4001		
Produced by the Department of Natural Resources and Mines, © The State Of Queensland (Department of Natural Resources and Mines) October 2017.		  <b>1:1,500</b>  0 0.01 0.02 0.03 0.04 Kilometres	
			<b>SHEET KEY</b>





Document Path: \\atfishp\NTClaims\CLAIMMAP\Q001\_29\Port Curtis Coral Coast\PCCC\_TR\_ILUA\_2017\MXD\20170911\Schedule\_2\QC01\_29\_PCCC\_A3P\_TR\_ILUA\_2017\_Schedule2\_Mapbook.mxd

**TENURE RESOLUTION INDIGENOUS LAND USE AGREEMENT**

- LEGEND**
- Schedule 2 - Immediate Surrender Area
  - External boundary
  - DCDB
  - Local Government Area boundaries

**QUD6026/2001 Bailai, Gurang, Gooreng Gooreng, Taribelang Bunda Claim (QC2001/029) Sheet 187 of 219**

Compilation : Land Tenure Information obtained from the Digital Cadastral Data Base (July 2014), Department of Natural Resources & Mines, Brisbane.  
 The Land Registry in the Department of Natural Resources & Mines should be consulted for verification of tenures.


Feature names shown on this map have been obtained from available information. It is possible that errors and omissions may exist. While every care is taken to ensure the accuracy of this data, the Department of Natural Resources & Mines, and/or contributors to this publication, makes no representations or warranties about its accuracy, reliability, completeness or suitability for any particular purpose and disclaims all responsibility and all liability (including without limitation, liability in negligence) for all injuries, expenses, losses, damages (including indirect or consequential damage) and costs which might be incurred as a result of the data being inaccurate or incomplete in any way or for any reason.

Copyright protects this publication. Except for purposes permitted by the Copyright Act 1968, reproduction by any means (photocopying, electronic, mechanical, recording or otherwise) is prohibited without the prior written permission of the Department of Natural Resources & Mines.

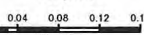
All enquiries: The Manager, Client Mapping Services, Department of Natural Resources and Mines, GPO Box 2454 Brisbane, QLD 4001

Produced by the Department of Natural Resources and Mines,  
 © The State Of Queensland (Department of Natural Resources and Mines) October 2017.

N

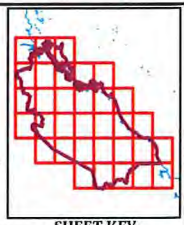


**1:5,000**

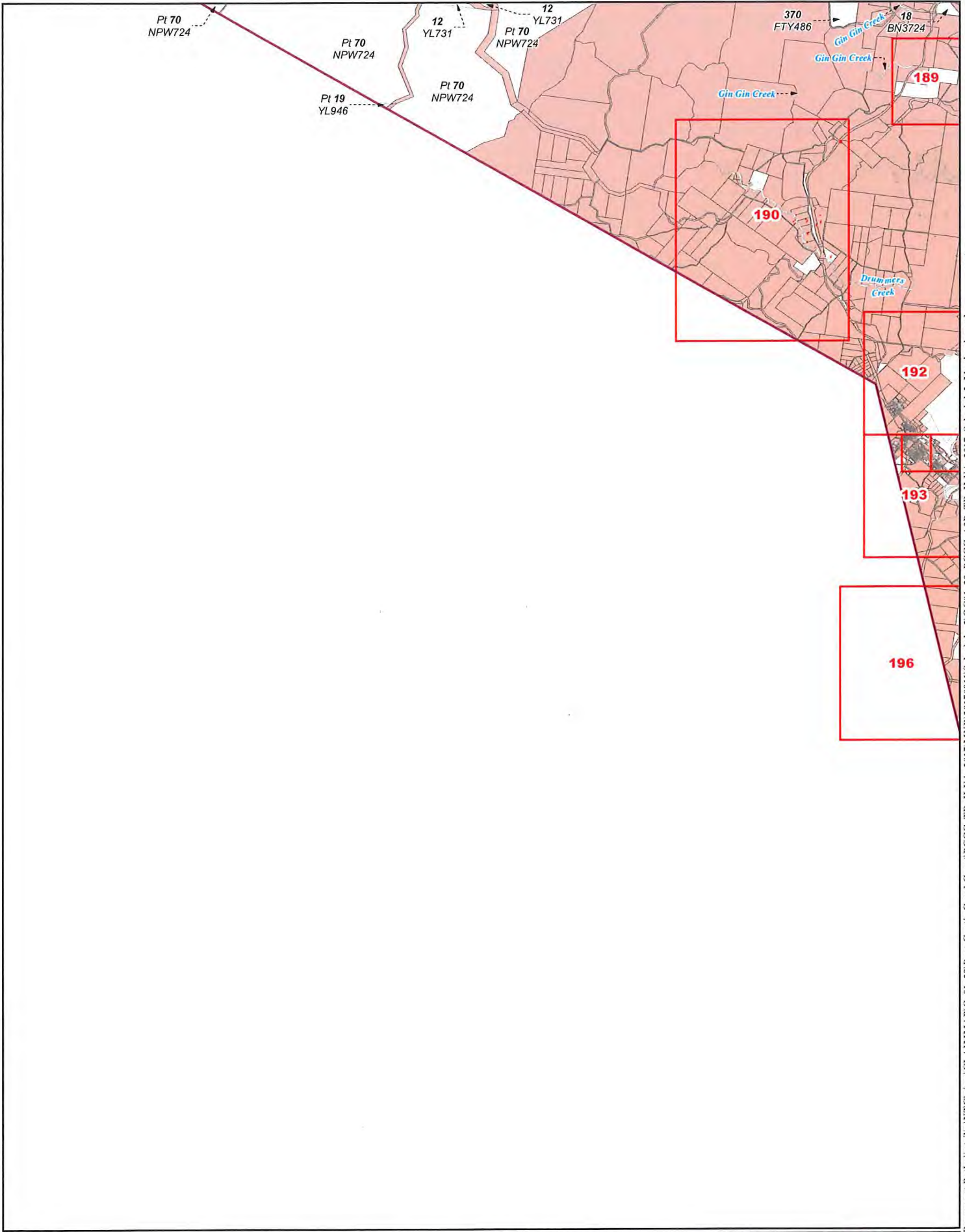


Kilometres

Map Projection: GCS GDA 1994







Document Path: \atesslip\N\T\Claims\CI-AIMMA\PI\Q\01\_29\Port Curtis Coral Coast\PCCC\_TR\_ILUA\_2017\MXD\20170911\Schedule\_2\QC01\_29\_PCCC\_A3T\_TR\_ILUA\_2017\_Schedule2\_Mapbook.mxd

**TENURE RESOLUTION INDIGENOUS LAND USE AGREEMENT**

**QUD6026/2001 Bailai, Gurang, Gooreng Gooreng, Taribelang Bunda Claim (QC2001/029) Sheet 188 of 219**

**LEGEND**

- Schedule 2 - Immediate Surrender Area
- External boundary
- DCDB
- Local Government Area boundaries


Compilation : Land Tenure Information obtained from the Digital Cadastral Data Base (July 2014), Department of Natural Resources & Mines, Brisbane. The Land Registry in the Department of Natural Resources & Mines should be consulted for verification of tenures.

Feature names shown on this map have been obtained from available information. It is possible that errors and omissions may exist. While every care is taken to ensure the accuracy of this data, the Department of Natural Resources & Mines, and/or contributors to this publication, makes no representations or warranties about its accuracy, reliability, completeness or suitability for any particular purpose and disclaims all responsibility and all liability (including without limitation, liability in negligence) for all injuries, expenses, losses, damages (including indirect or consequential damage) and costs which might be incurred as a result of the data being inaccurate or incomplete in any way or for any reason.


Copyright protects this publication. Except for purposes permitted by the Copyright Act 1968, reproduction by any means (photocopying, electronic, mechanical, recording or otherwise) is prohibited without the prior written permission of the Department of Natural Resources & Mines.

All enquiries: The Manager, Client Mapping Services, Department of Natural Resources and Mines, GPO Box 2454, Brisbane, QLD 4001

Produced by the Department of Natural Resources and Mines,  
© The State of Queensland (Department of Natural Resources and Mines) October 2017.




**1:100,000**



Kilometres

Map Projection: GCS GDA 1994



**SHEET KEY**





Document Path: \ats\ip\NT\Claims\CLAIMMAPI\Qc01\_29\Port Curtis Coral Coast\PCCC\_TR\_ILUA\_2017\MXD\20170911\Schedule\_2\QC01\_29\_PCCC\_A3P\_TR\_ILUA\_2017\_Schedule2\_Mapbook.mxd

**TENURE RESOLUTION INDIGENOUS LAND USE AGREEMENT**

**LEGEND**

- Schedule 2 - Immediate Surrender Area
- External boundary
- DCDB
- Local Government Area boundaries

**QUD6026/2001 Bailai, Gurang, Gooreng Gooreng, Taribelang Bunda Claim (QC2001/029) Sheet 189 of 219**

Compilation : Land Tenure Information obtained from the Digital Cadastral Data Base (July 2014), Department of Natural Resources & Mines, Brisbane.  
 The Land Registry in the Department of Natural Resources & Mines should be consulted for verification of tenures.

Feature names shown on this map have been obtained from available information. It is possible that errors and omissions may exist. While every care is taken to ensure the accuracy of this data, the Department of Natural Resources & Mines, and/or contributors to this publication, makes no representations or warranties about its accuracy, reliability, completeness or suitability for any particular purpose and disclaims all responsibility and all liability (including without limitation, liability in negligence) for all injuries, expenses, losses, damages (including indirect or consequential damage) and costs which might be incurred as a result of the data being inaccurate or incomplete in any way or for any reason.

Copyright protects this publication. Except for purposes permitted by the Copyright Act 1968, reproduction by any means (photocopying, electronic, mechanical, recording or otherwise) is prohibited without the prior written permission of the Department of Natural Resources & Mines.

All enquiries: The Manager, Client Mapping Services, Department of Natural Resources and Mines, GPO Box 2454, Brisbane, QLD 4001

Produced by the Department of Natural Resources and Mines.  
 © The State Of Queensland (Department of Natural Resources and Mines) October 2017.

N



**1:7,000**

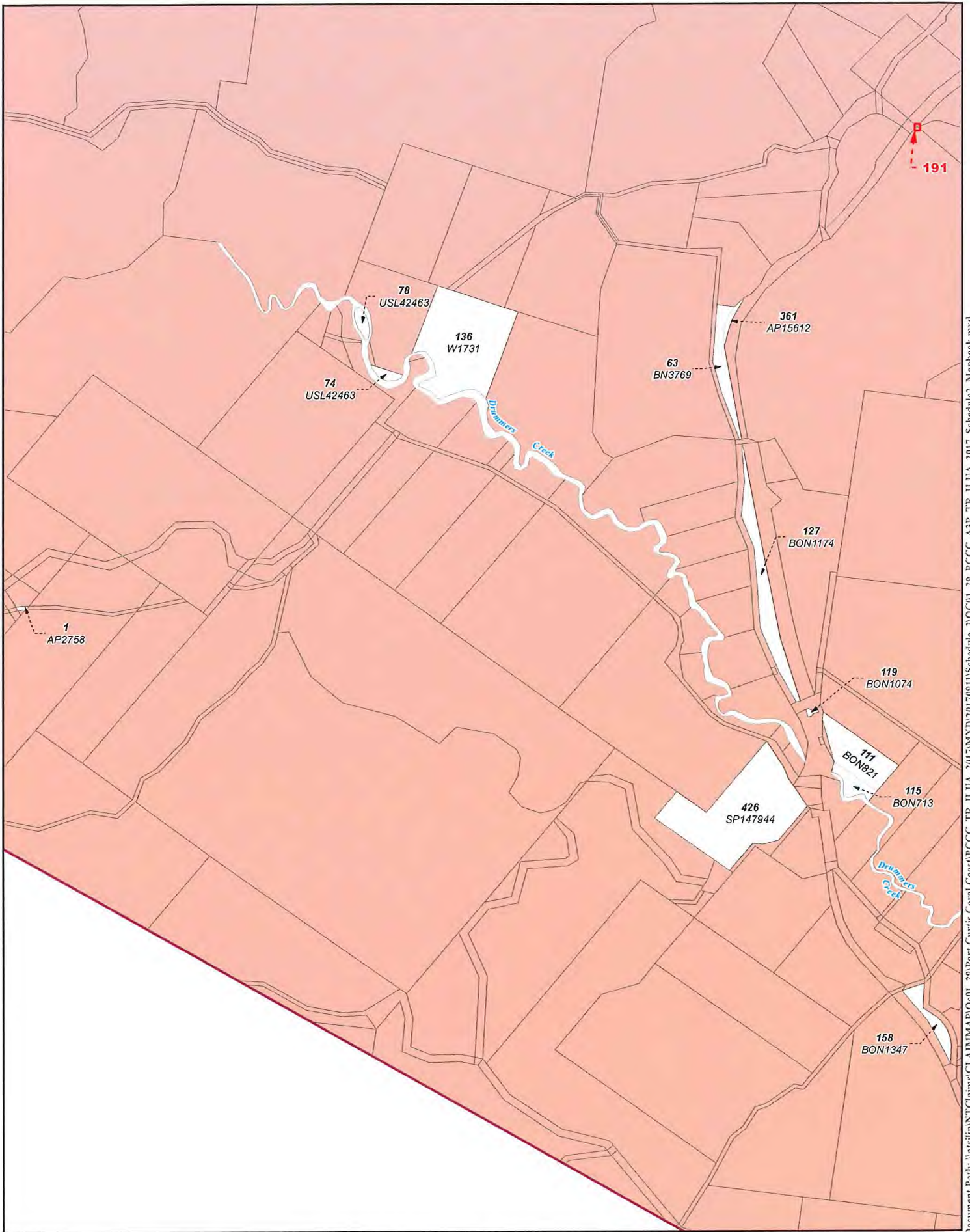


Kilometres

Map Projection: GCS GDA 1994







Document Path: \\atc\p\NT\Claims\CLAIMMAP\Qc-01\_29\Port Curtis Coral Coast\PCCC\_TR\_ILUA\_2017\MXD\20170911\Schedule\_2\Qc01\_29\_PCCC\_A3P\_TR\_ILUA\_2017\_Schedule2\_Mapbook.mxd

**TENURE RESOLUTION INDIGENOUS LAND USE AGREEMENT**

- LEGEND**
- Schedule 2 - Immediate Surrender Area
  - External boundary
  - DCDB
  - Local Government Area boundaries

**QUD6026/2001 Ballai, Gurang, Gooreng Gooreng, Taribelang Bunda Claim (QC2001/029) Sheet 190 of 219**

Compilation : Land Tenure Information obtained from the Digital Cadastral Data Base (July 2014), Department of Natural Resources & Mines, Brisbane.  
The Land Registry in the Department of Natural Resources & Mines should be consulted for verification of tenures.

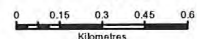
Feature names shown on this map have been obtained from available information. It is possible that errors and omissions may exist. While every care is taken to ensure the accuracy of this data, the Department of Natural Resources & Mines, and/or contributors to this publication, makes no representations or warranties about its accuracy, reliability, completeness or suitability for any particular purpose and disclaims all responsibility and all liability (including without limitation, liability in negligence) for all injuries, expenses, losses, damages (including indirect or consequential damage) and costs which might be incurred as a result of the data being inaccurate or incomplete in any way or for any reason.

Copyright protects this publication. Except for purposes permitted by the Copyright Act 1968, reproduction by any means (photocopying, electronic, mechanical, recording or otherwise) is prohibited without the prior written permission of the Department of Natural Resources & Mines.

All enquiries: The Manager, Client Mapping Services, Department of Natural Resources and Mines, GPO Box 2454, Brisbane, QLD 4001



1:18,000




Map Projection: GCS GDA 1994



**SHEET KEY**





Document Path: \\atellip\NTClaims\CLAIMMAP\Q-01\_29\Port Curtis Coral Coast\PCCC\_TR\_ILUA\_2017\MXD\20170911\Schedule\_2\QC01\_29\_PCCC\_A3P\_TR\_ILUA\_2017\_Schedule2\_Mapbook.mxd

**TENURE RESOLUTION INDIGENOUS LAND USE AGREEMENT**

- LEGEND**
- Schedule 2 - Immediate Surrender Area
  - External boundary
  - DCDB
  - Local Government Area boundaries

**QUD6026/2001 Bailai, Gurang, Gooreng Gooreng, Taribelang Bunda Claim (QC2001/029) Sheet 191 of 219**

Compilation : Land Tenure Information obtained from the Digital Cadastral Data Base (July 2014), Department of Natural Resources & Mines, Brisbane.  
The Land Registry in the Department of Natural Resources & Mines should be consulted for verification of tenures.

Feature names shown on this map have been obtained from available information. It is possible that errors and omissions may exist. While every care is taken to ensure the accuracy of this data, the Department of Natural Resources & Mines, and/or contributors to this publication, makes no representations or warranties about its accuracy, reliability, completeness or suitability for any particular purpose and disclaims all responsibility and all liability (including without limitation, liability in negligence) for all injuries, expenses, losses, damages (including indirect or consequential damage) and costs which might be incurred as a result of the data being inaccurate or incomplete in any way or for any reason.

Copyright protects this publication. Except for purposes permitted by the Copyright Act 1968, reproduction by any means (photocopying, electronic, mechanical, recording or otherwise) is prohibited without the prior written permission of the Department of Natural Resources & Mines.

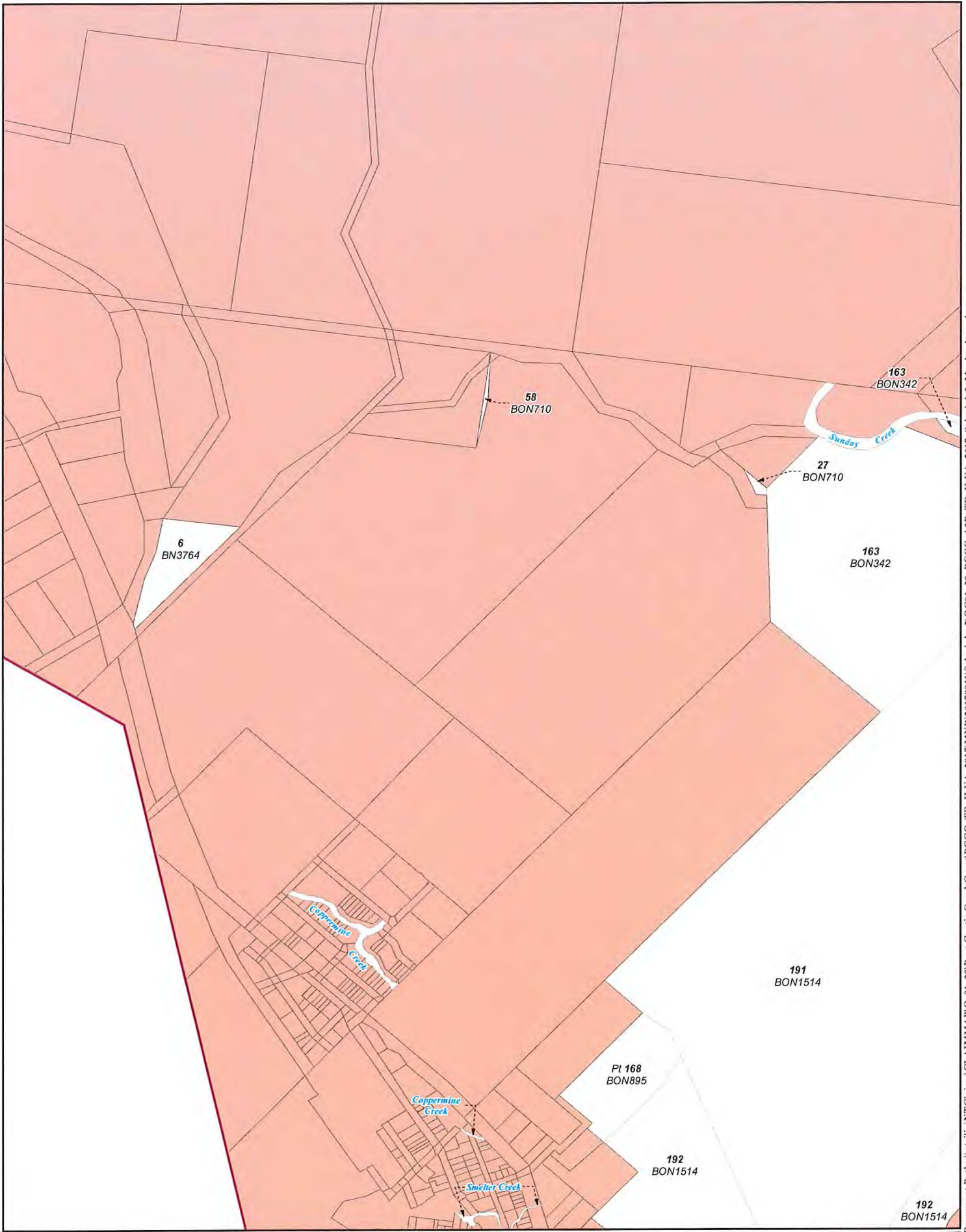
All enquiries: The Manager, Client Mapping Services, Department of Natural Resources and Mines, GPO Box 2454, Brisbane, QLD 4001

Produced by the Department of Natural Resources and Mines,  
© The State Of Queensland (Department of Natural Resources and Mines) October 2017.



**SHEET KEY**





**TENURE RESOLUTION INDIGENOUS LAND USE AGREEMENT**

**LEGEND**

- Schedule 2 - Immediate Surrender Area
- External boundary
- DCDB
- Local Government Area boundaries

**QUD6026/2001 Bailai, Gurang, Gooreng Gooreng, Taribelang Bunda Claim (QC2001/029) Sheet 192 of 219**

Compilation : Land Tenure Information obtained from the Digital Cadastral Data Base (July 2014). Department of Natural Resources & Mines, Brisbane.  
 The Land Registry in the Department of Natural Resources & Mines should be consulted for verification of tenures.


Feature names shown on this map have been obtained from available information. It is possible that errors and omissions may exist. While every care is taken to ensure the accuracy of this data, the Department of Natural Resources & Mines, and/or contributors to this publication, makes no representations or warranties about its accuracy, reliability, completeness or suitability for any particular purpose and disclaims all responsibility and all liability (including without limitation, liability in negligence) for all injuries, expenses, losses, damages (including indirect or consequential damage) and costs which might be incurred as a result of the data being inaccurate or incomplete in any way or for any reason.

Copyright protects this publication. Except for purposes permitted by the Copyright Act 1968, reproduction by any means (photocopying, electronic, mechanical, recording or otherwise) is prohibited without the prior written permission of the Department of Natural Resources & Mines.

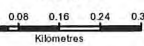
All enquiries: The Manager, Client Mapping Services, Department of Natural Resources and Mines, GPO Box 2454, Brisbane, QLD 4001

Produced by the Department of Natural Resources and Mines,  
 © The State Of Queensland (Department of Natural Resources and Mines) October 2017.

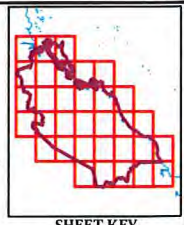
N



**1:10,000**

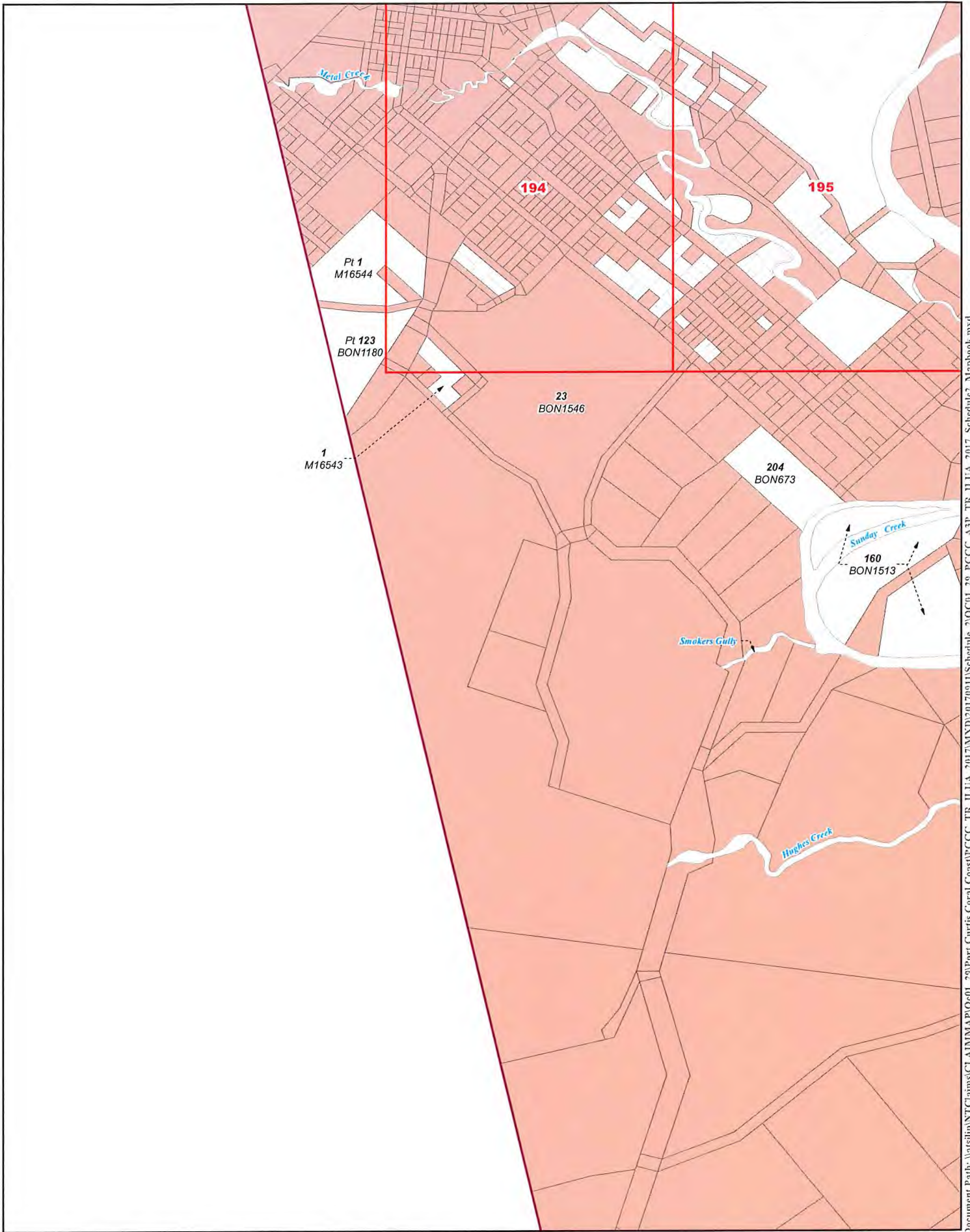


Map Projection: GCS GDA 1994



Document Path: V:\eslip\NTClaims\CLAIMMAP\Q01\_29\Port Curtis Coral Coast\PCCC\_TR\_ILUA\_2017\MXD\20170101\Schedule\_2\Q001\_29\_PCCC\_A3P\_TR\_ILUA\_2017\_Schedule2\_Mapbook.mxd





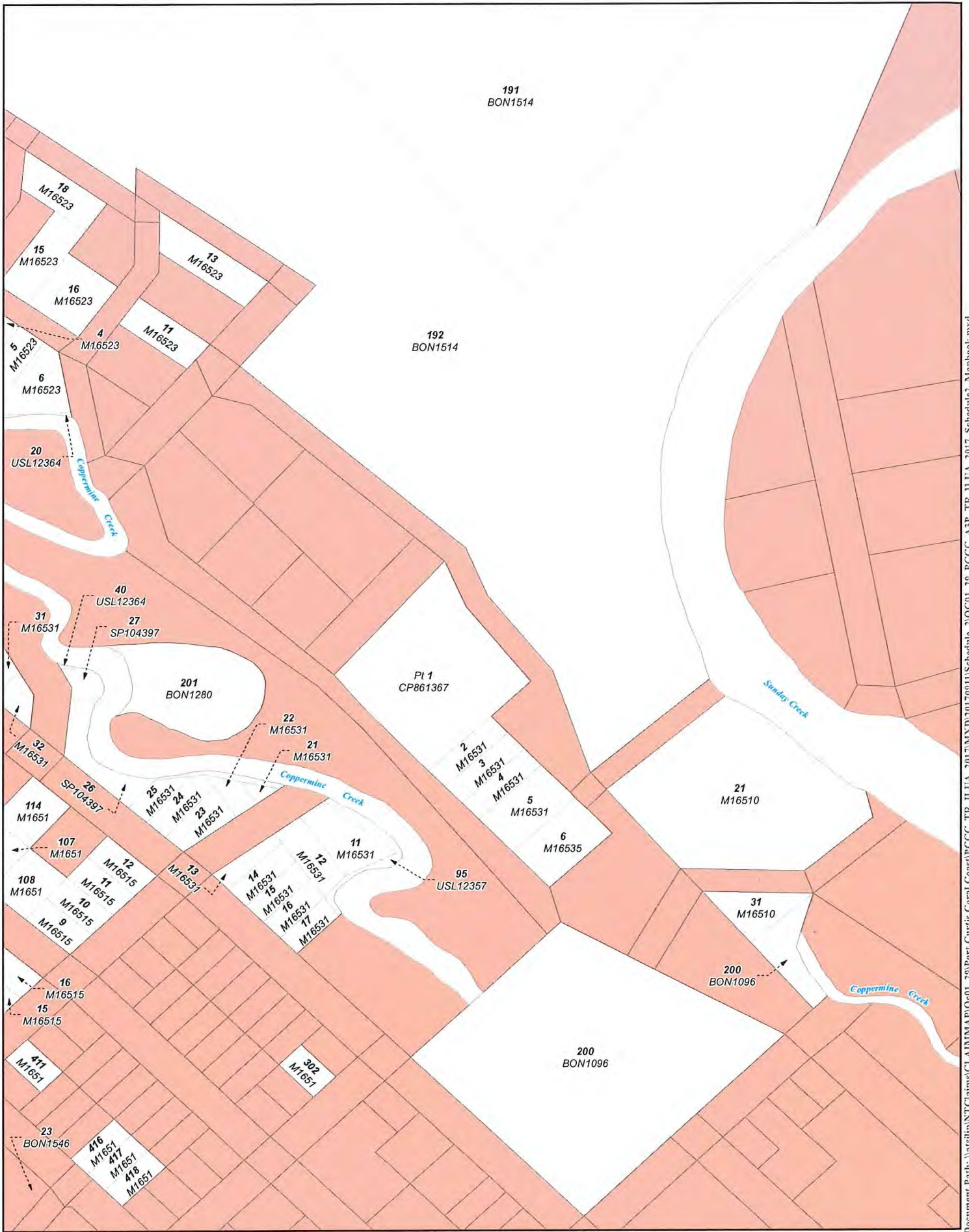
Document Path: \\atellip\NTClaims\CL-AMMA\Q\Q-01\_29\Port Curtis Coral Coast\PCCC\_TR\_ILUA\_2017\MXD\20170911\Schedule\_2\QC01\_29\_PCCC\_A3P\_TR\_ILUA\_2017\_Schedule2\_Mapbook.mxd

<b>TENURE RESOLUTION INDIGENOUS LAND USE AGREEMENT</b>	
<b>QUD6026/2001 Bailai, Gurang, Gooreng Gooreng, Taribelang Bunda Claim (QC2001/029) Sheet 193 of 219</b>	
<p><b>LEGEND</b></p> <ul style="list-style-type: none"> <li><span style="display: inline-block; width: 15px; height: 10px; background-color: #f08080; border: 1px solid black; margin-right: 5px;"></span> Schedule 2 - Immediate Surrender Area</li> <li><span style="display: inline-block; width: 15px; height: 10px; border: 2px solid red; margin-right: 5px;"></span> External boundary</li> <li><span style="display: inline-block; width: 15px; height: 10px; border-bottom: 1px dashed black; margin-right: 5px;"></span> DCDB</li> <li><span style="display: inline-block; width: 15px; height: 10px; border: 2px solid yellow; margin-right: 5px;"></span> Local Government Area boundaries</li> </ul>	<p style="font-size: small;">Compilation : Land Tenure Information obtained from the Digital Cadastral Data Base (July 2014), Department of Natural Resources &amp; Mines, Brisbane. The Land Registry in the Department of Natural Resources &amp; Mines should be consulted for verification of tenures.</p> <p style="font-size: x-small;">Feature names shown on this map have been obtained from available information. It is possible that errors and omissions may exist. While every care is taken to ensure the accuracy of this data, the Department of Natural Resources &amp; Mines, and/or contributors to this publication, makes no representations or warranties about its accuracy, reliability, completeness or suitability for any particular purpose and disclaims all responsibility and all liability (including without limitation, liability in negligence) for all injuries, expenses, losses, damages (including indirect or consequential damage) and costs which might be incurred as a result of the data being inaccurate or incomplete in any way or for any reason.</p> <p style="font-size: x-small;">Copyright protects this publication. Except for purposes permitted by the Copyright Act 1968, reproduction by any means (photocopying, electronic, mechanical, recording or otherwise) is prohibited without the prior written permission of the Department of Natural Resources &amp; Mines.</p> <p style="font-size: x-small;">All enquiries: The Manager, Client Mapping Services, Department of Natural Resources and Mines, GPO Box 2454, Brisbane, QLD 4001</p> <p style="font-size: x-small;">Produced by the Department of Natural Resources and Mines. © The State Of Queensland (Department of Natural Resources and Mines) October 2017.</p>
<p style="font-size: small;">0 0.08 0.16 0.24 0.32 Kilometres</p> <p style="font-size: x-small;">Map Projection: GCS GDA 1994</p>	<p style="font-size: small;">1:10,000</p> <p style="font-size: x-small;"><b>SHEET KEY</b></p>









Document Path: \\atflp\p\nt\claims\CL\AINMAF\Q-01\_29\Port Curtis Coral Coast\PCCC\_TR\_ILUA\_2017\MXD\20170911\Schedule\_2\QOC01\_29\_PCCC\_ASP\_TR\_ILUA\_2017\_Schedule2\_Mapbook.mxd

**TENURE RESOLUTION INDIGENOUS LAND USE AGREEMENT**

**QUD6026/2001 Bailai, Gurang, Gooreng Gooreng, Taribelang Bunda Claim (QC2001/029) Sheet 195 of 219**

**LEGEND**

- Schedule 2 - Immediate Surrender Area
- External boundary
- DCDB
- Local Government Area boundaries


Compilation : Land Tenure Information obtained from the Digital Cadastral Data Base (July 2014), Department of Natural Resources & Mines, Brisbane.  
The Land Registry in the Department of Natural Resources & Mines should be consulted for verification of tenures.

Feature names shown on this map have been obtained from a available information. It is possible that errors and omissions may exist. While every care is taken to ensure the accuracy of this data, the Department of Natural Resources & Mines, and/or contributors to this publication, makes no representations or warranties about its accuracy, reliability, completeness or suitability for any particular purpose and disclaims all responsibility and all liability (including without limitation, liability in negligence) for all injuries, expenses, losses, damages (including indirect or consequential damage) and costs which might be incurred as a result of the data being inaccurate or incomplete in any way or for any reason.

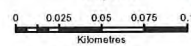
Copyright protects this publication. Except for purposes permitted by the Copyright Act 1968, reproduction by any means (photocopying, electronic, mechanical, recording or otherwise) is prohibited without the prior written permission of the Department of Natural Resources & Mines.

All enquiries: The Manager, Client Mapping Services, Department of Natural Resources and Mines, GPO Box 2454, Brisbane, QLD 4001

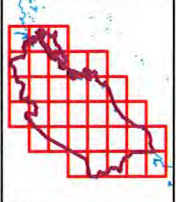
Produced by the Department of Natural Resources and Mines,  
© The State of Queensland (Department of Natural Resources and Mines) October 2017.



**1:3,000**

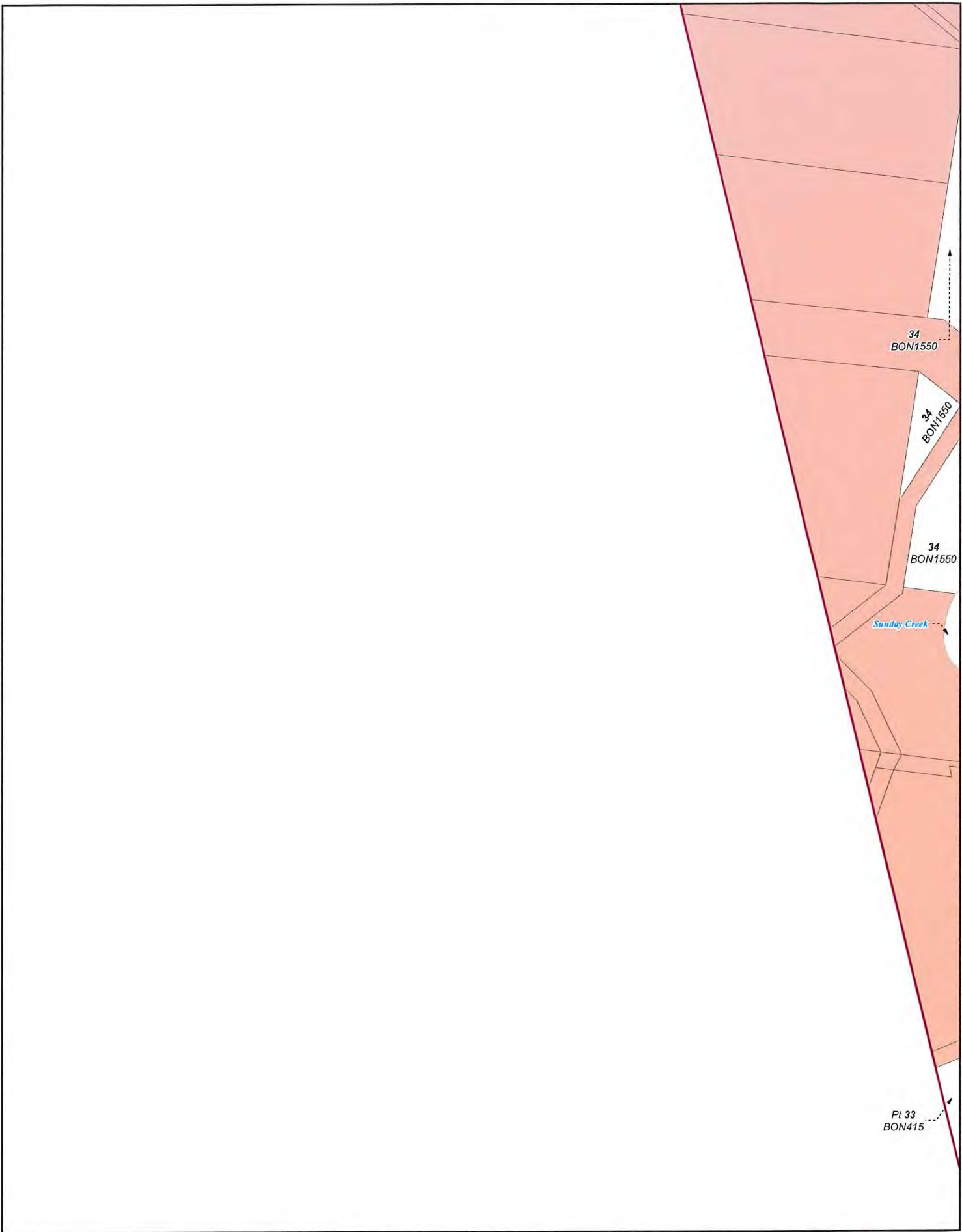


Map Projection: GCS GDA 1994



**SHEET KEY**

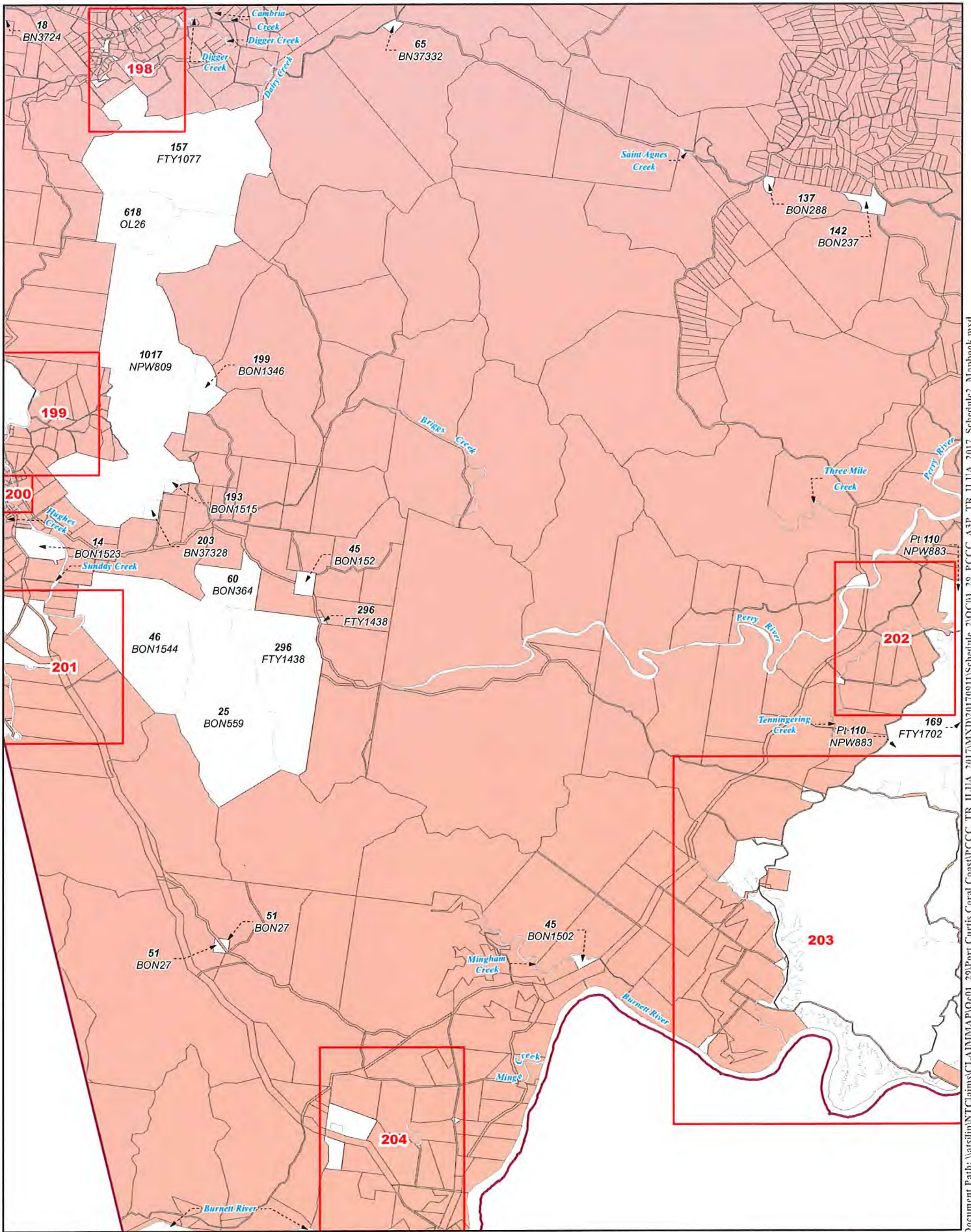




Document Path: \\atd\p\NTClaims\CLAIMMAP\Qc01\_29\Port Curtis Coral Coast\PCCC\_TR\_ILUA\_2017\MXD\20170911\Schedme\_2\QC01\_29\_PCCC\_A3P\_TR\_ILUA\_2017\_Schedule2\_Mapbook.mxd

<b>TENURE RESOLUTION INDIGENOUS LAND USE AGREEMENT</b>	
<b>QUD6026/2001 Bailai, Gurang, Gooreng Gooreng, Taribelang Bunda Claim (QC2001/029) Sheet 196 of 219</b>	
<p><b>LEGEND</b></p> <ul style="list-style-type: none"> <li><span style="display: inline-block; width: 15px; height: 10px; background-color: #f8d7da; border: 1px solid #c3e6cb; margin-right: 5px;"></span> Schedule 2 - Immediate Surrender Area</li> <li><span style="display: inline-block; width: 15px; height: 10px; border: 2px solid #6c757d; margin-right: 5px;"></span> External boundary</li> <li><span style="display: inline-block; width: 15px; height: 10px; border: 1px solid #6c757d; margin-right: 5px;"></span> DCDB</li> <li><span style="display: inline-block; width: 15px; height: 10px; border: 1px solid #ffc107; margin-right: 5px;"></span> Local Government Area boundaries</li> </ul>	<p style="font-size: small;">Compilation : Land Tenure Information obtained from the Digital Cadastral Data Base (July 2014), Department of Natural Resources &amp; Mines, Brisbane. The Land Registry in the Department of Natural Resources &amp; Mines should be consulted for verification of tenures.</p> <p style="font-size: x-small;">Feature names shown on this map have been obtained from available information. It is possible that errors and omissions may exist. While every care is taken to ensure the accuracy of this data, the Department of Natural Resources &amp; Mines, and/or contributors to this publication, makes no representations or warranties about its accuracy, reliability, completeness or suitability for any particular purpose and disclaims all responsibility and all liability (including without limitation, liability in negligence) for all injuries, expenses, losses, damages (including indirect or consequential damage) and costs which might be incurred as a result of the data being inaccurate or incomplete in any way or for any reason.</p> <p style="font-size: x-small;">Copyright protects this publication. Except for purposes permitted by the Copyright Act 1968, reproduction by any means (photocopying, electronic, mechanical, recording or otherwise) is prohibited without the prior written permission of the Department of Natural Resources &amp; Mines.</p> <p style="font-size: x-small;">All enquiries: The Manager, Client Mapping Services, Department of Natural Resources and Mines, GPO Box 2454, Brisbane, QLD 4001</p> <p style="font-size: x-small; text-align: center;">Produced by the Department of Natural Resources and Mines, © The State Of Queensland (Department of Natural Resources and Mines) October 2017.</p>
<p style="font-size: small;">0 0.1 0.2 0.3 0.4 Kilometres</p> <p style="font-size: x-small;">Map Projection: GCS GDA 1994</p>	<p style="font-size: small;">1:12,500</p> <p style="font-size: x-small; text-align: center;"><b>SHEET KEY</b></p>





**TENURE RESOLUTION INDIGENOUS LAND USE AGREEMENT**

- LEGEND**
- Schedule 2 - Immediate Surrender Area
  - External boundary
  - DCDB
  - Local Government Area boundaries

**QUD6026/2001 Bailai, Gurang, Gooreng Gooreng, Taribelang Bunda Claim (QC2001/029) Sheet 197 of 219**

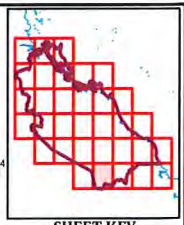
Compilation: Land Tenure Information obtained from the Digital Cadastral Data Base (July 2014), Department of Natural Resources & Mines, Brisbane.  
 The Land Registry in the Department of Natural Resources & Mines should be consulted for verification of tenures.

Feature names shown on this map have been obtained from available information. It is possible that errors and omissions may exist. While every care is taken to ensure the accuracy of this data, the Department of Natural Resources & Mines, and/or contributors to this publication, makes no representations or warranties about its accuracy, reliability, completeness or suitability for any particular purpose and disclaims all responsibility and all liability (including without limitation, liability in negligence) for all injuries, expenses, losses, damages (including indirect or consequential damage) and costs which might be incurred as a result of the data being inaccurate or incomplete in any way or for any reason.

Copyright protects this publication. Except for purposes permitted by the Copyright Act 1968, reproduction by any means (photocopying, electronic, mechanical, recording or otherwise) is prohibited without the prior written permission of the Department of Natural Resources & Mines.

All enquiries: The Manager, Client Mapping Services, Department of Natural Resources and Mines, GPO Box 2454, Brisbane, QLD 4001

Produced by the Department of Natural Resources and Mines.  
 © The State Of Queensland (Department of Natural Resources and Mines) October 2017.



Document Path: \\atfslip\NTClaims\CI\AINMAP\Q001\_29\Port Curtis Coral Coast\PCCC\_TR\_ILUA\_2017\MXD\20170911\Schedule\_2\QC01\_29\_PCCC\_ASP\_TR\_ILUA\_2017\_Schedule2\_Mapbook.mxd